12/18/06
12

FIGURES

FIGURES

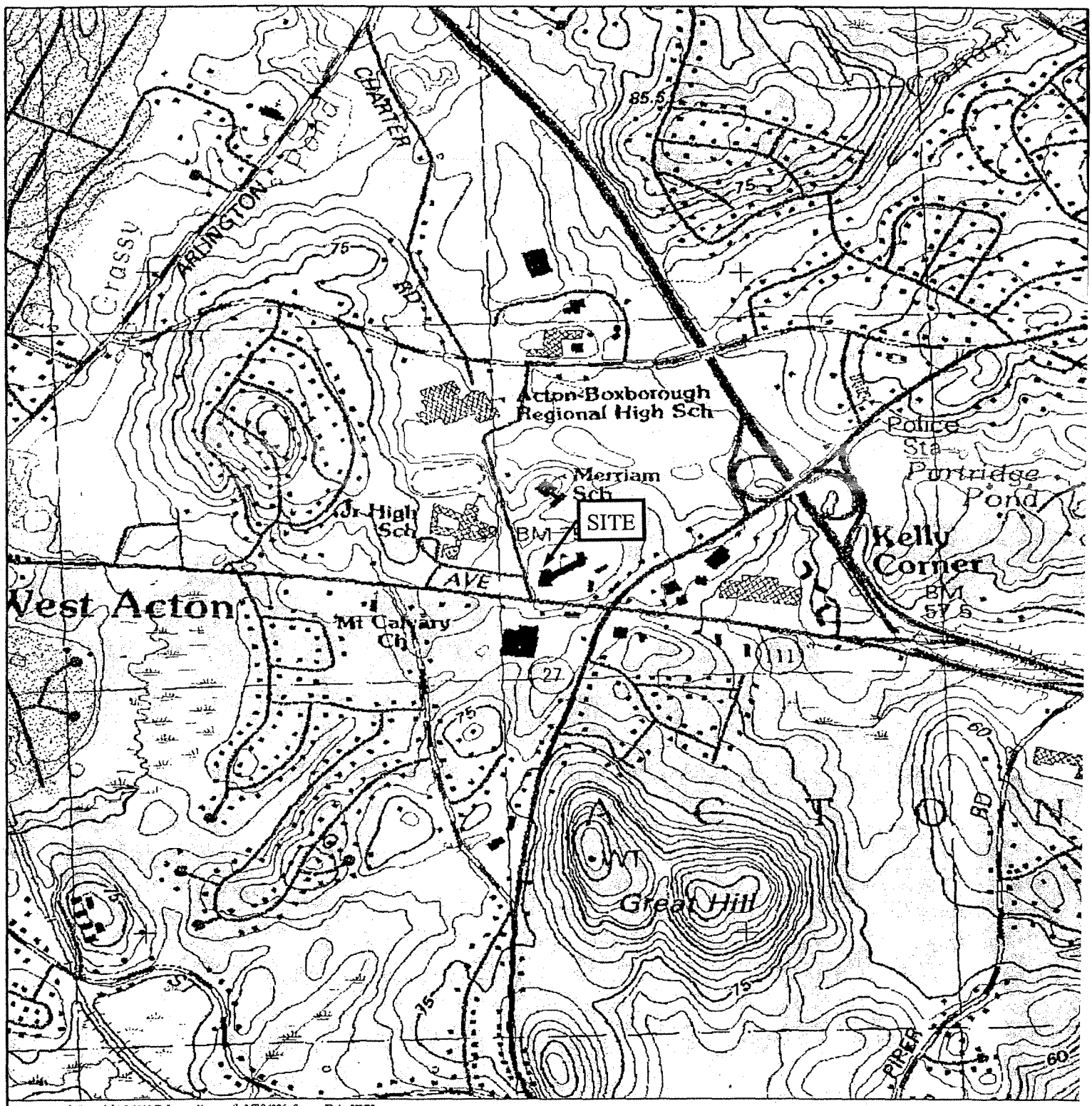

3-D TopoQuads Copyright © 1999 DeLorme Yarmouth, ME 04096 Source Data: USGS 346 ft Scale: 1:12,800 Detail: 14-0 Datum WGS84

USGS 7.5 Minute Topographic

Maynard
Massachusetts Quadrangle

GEC

Goldman Environmental Consultants, Inc.
60 Brooks Drive
Braintree, MA 02184
(781)356-9140 Fax: (781)356-9147
www.goldmanenvironmental.com

SITE LOCUS

Three Charter Road
Acton, Massachusetts

GEC Project #: 1176-2010

Figure 1

Scale
1 : 12,800

N

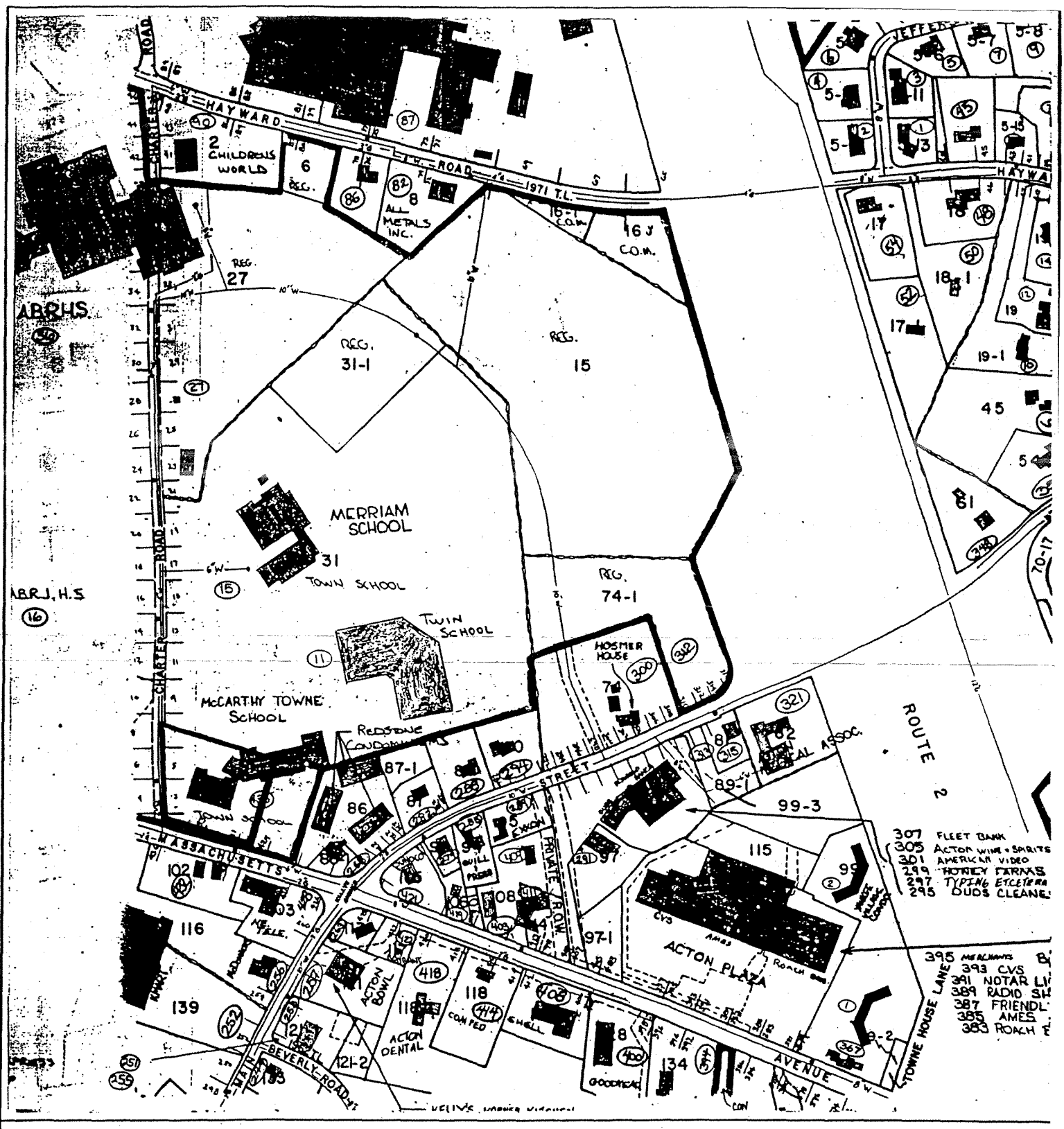

Town of Acton Assessor's Map F-3

GEC

Goldman Environmental Consultants, Inc.
60 Brooks Drive
Braintree, MA 02184
(781)356-9140 Fax (781)356-9147
www.goldmanenvironmental.com

ASSESSOR'S MAP

Three Charter Road
Acton, Massachusetts

GEC Project #: 1176-2010

Figure 2

N

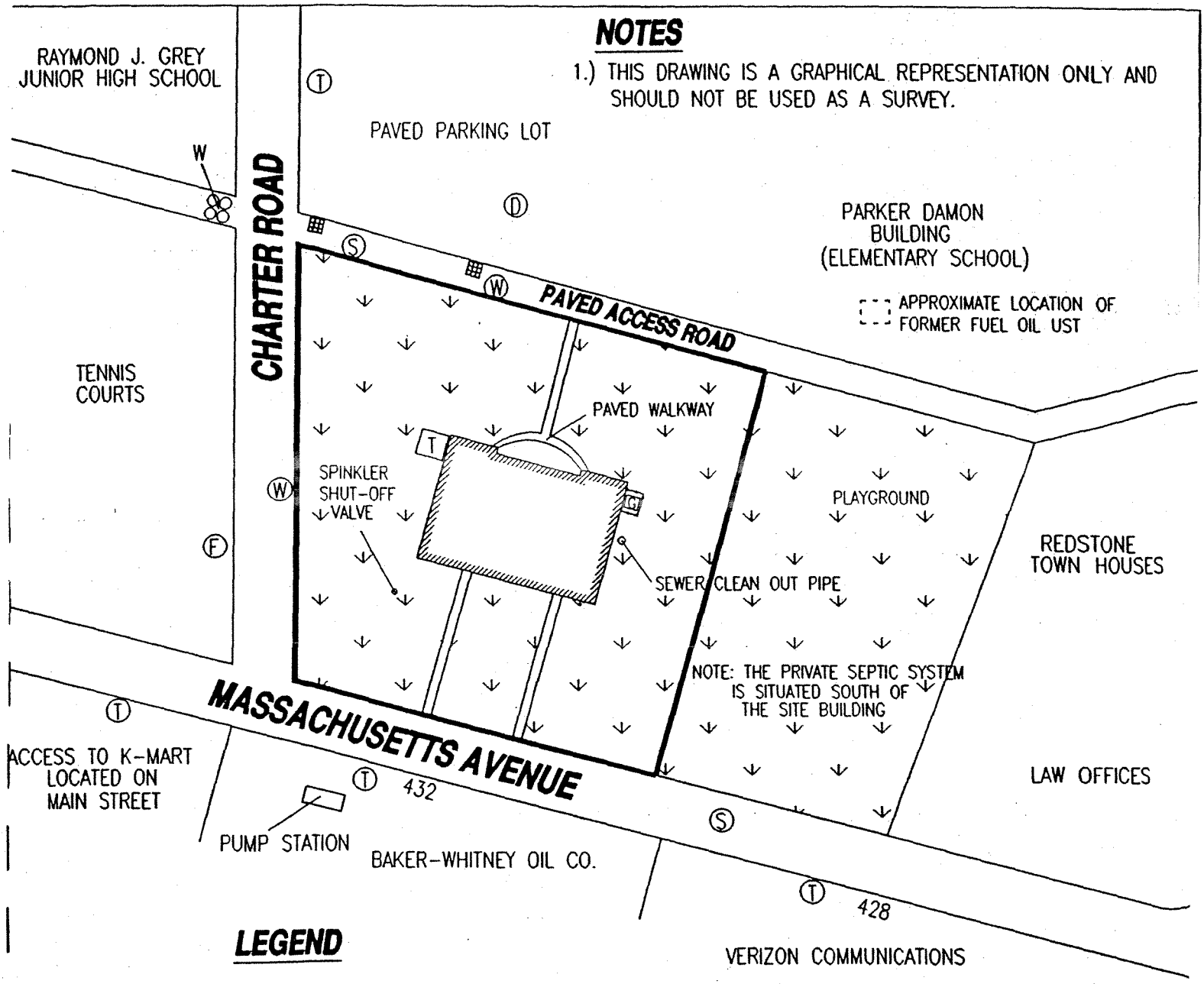

LEGEND

- SITE
- SITE BUILDING
- SEWER LINE
- POLE-MOUNTED TRANSFORMER
- DRAIN LINE
- WATER LINE
- PAD-MOUNTED TRANSFORMER
- GAS METER
- CATCH BASIN
- FIRE HYDRANT
- CHAIN-LINK FENCE
- LANDSCAPING

BASEMAP TAKEN FROM TOWN OF ACTON ASSESSOR'S MAP #F-3.

GEC
Goldman Environmental Consultants, Inc.
60 Brooks Drive
Braintree, MA 02184
(781) 356-9140 Fax: (781) 356-9147
www.GoldmanEnvironmental.com

Site Plan

Former Towne School
3 Charter Street
Acton, Massachusetts
GEC Project Number 1176-2010
GEC File Number 111502A

FIGURE 3

SCALE
1" : 110'

N

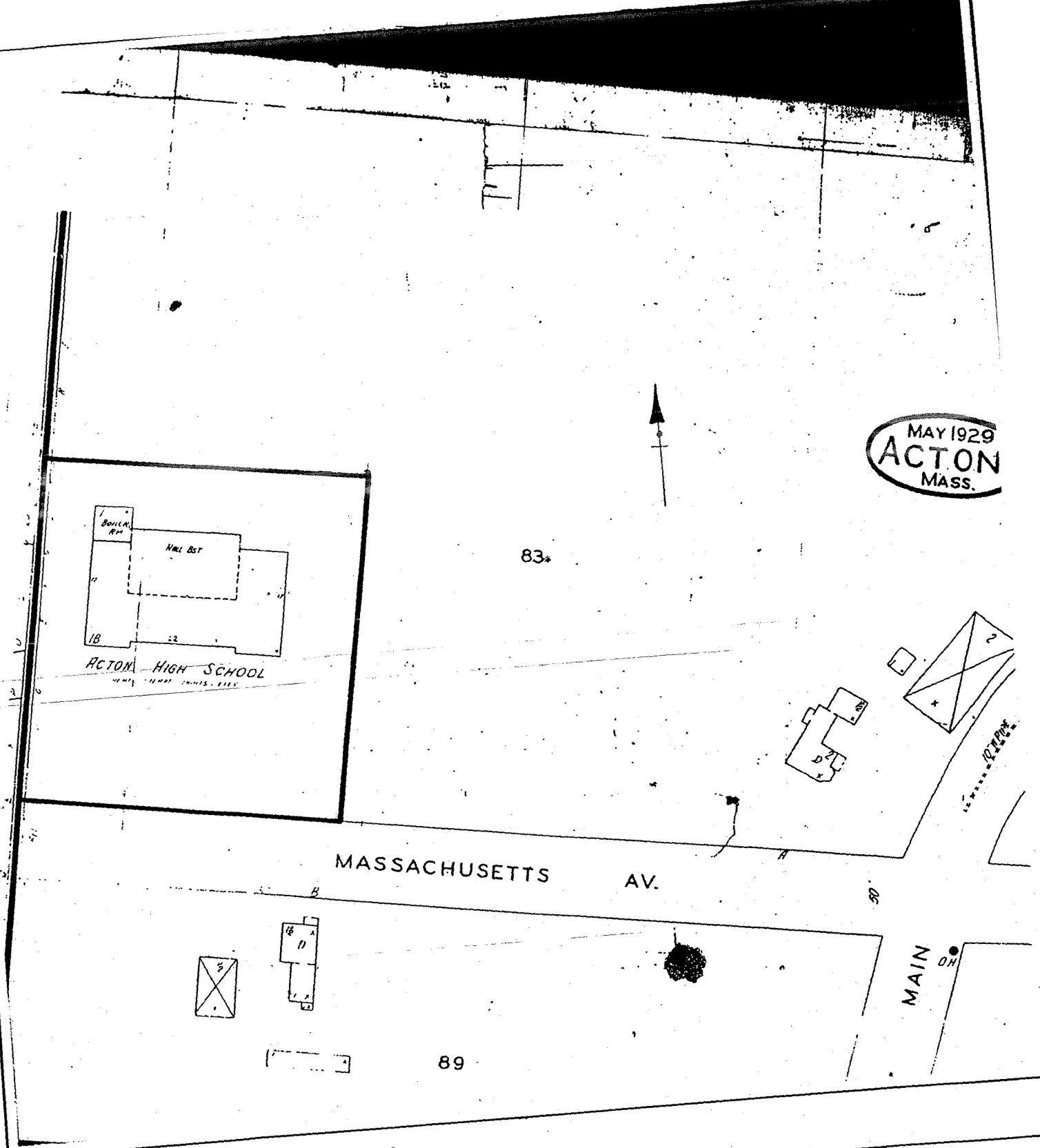

Sanborn Fire Insurance Map, dated 1929

GEC
Goldman Environmental Consultants, Inc.
60 Brooks Drive
Braintree, MA 02184
(781)356-9140 Fax: (781)356-9147
www.goldmanenvironmental.com

SANBORN MAP

Three Charter Road
Acton, Massachusetts

GEC Project #: 1176-2010

Figure 4A

N

Sanborn Fire Insurance Map, dated 1945

GEC
Goldman Environmental Consultants, Inc.
60 Brooks Drive
Braintree, MA 02184
(781)356-9140 Fax (781)356-9147
www.goldmanenvironmental.com

SANBORN MAP

Three Charter Road
Acton, Massachusetts

GEC Project #: 1176-2010

Figure 4B

N



Sanborn Fire Insurance Map, dated 1953

GEC

Goldman Environmental Consultants, Inc.
60 Brooks Drive
Braintree, MA 02184
(781)356-9140 Fax: (781)356-9147
www.goldmanenvironmental.com

SANBORN MAP

Three Charter Road
Acton, Massachusetts

GEC Project #: 1176-2010

Figure 4C

N