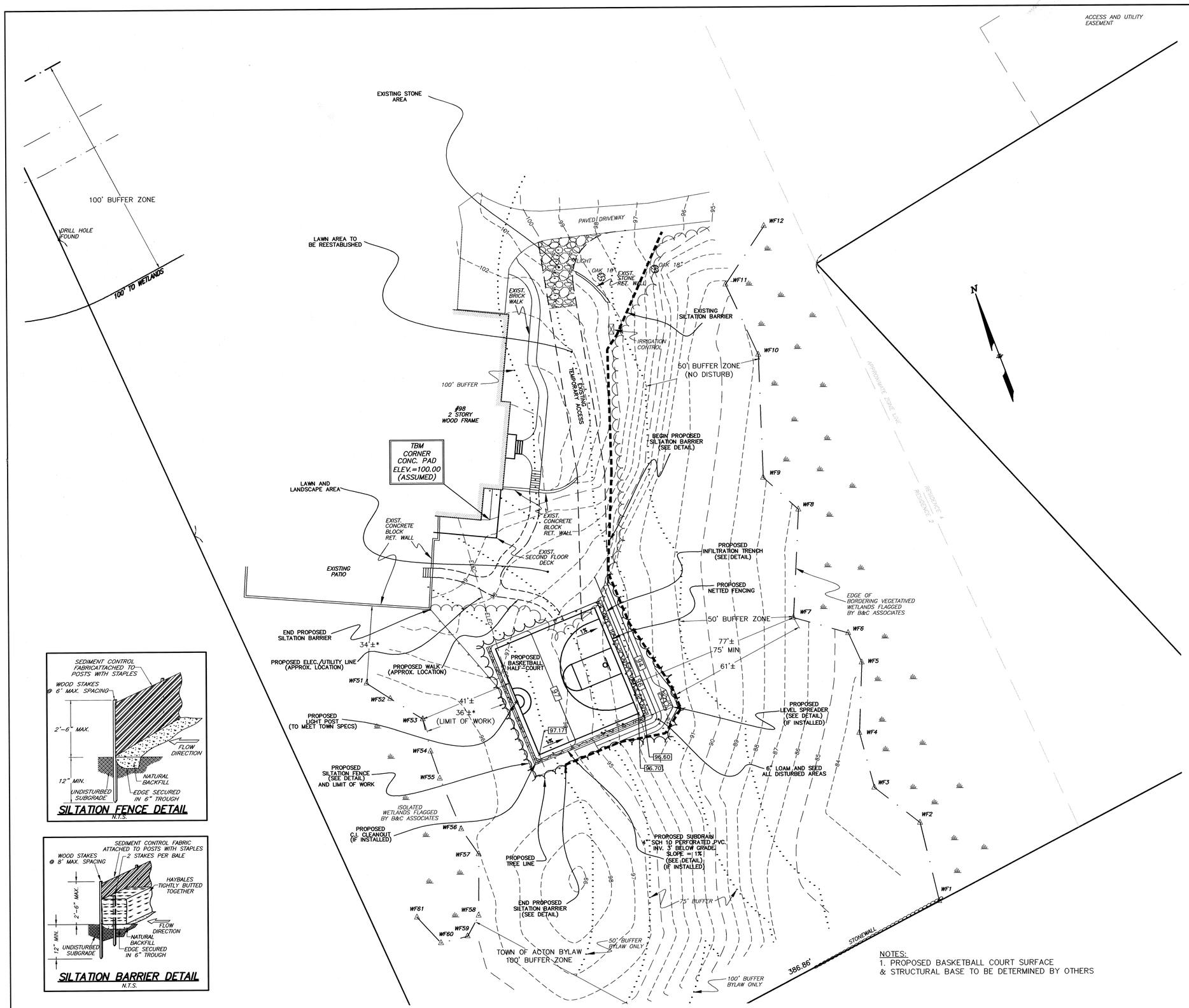

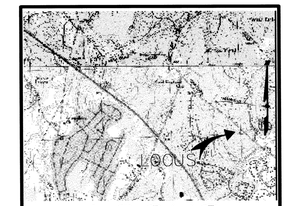

LOCUS:

NTS

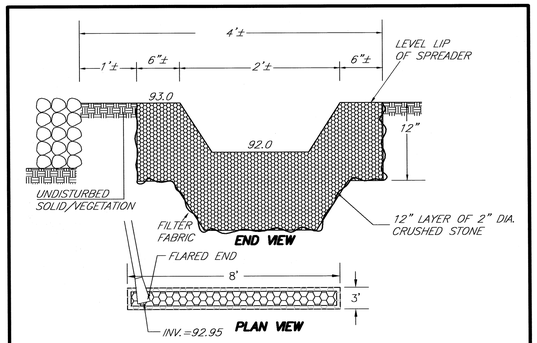

LEVEL SPREADER DETAIL

NOT TO SCALE

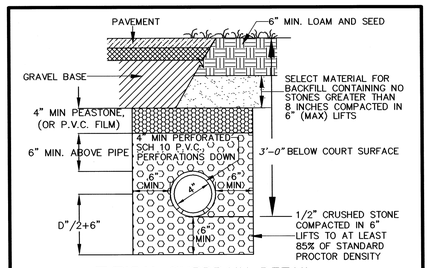

TYPICAL SUBDRAIN DETAIL

NOT TO SCALE

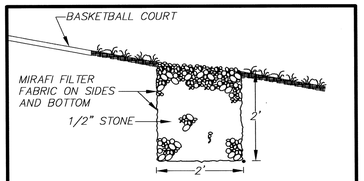

INFILTRATION TRENCH DETAIL

NOT TO SCALE

SILTATION FENCE DETAIL

N.T.S.

SILTATION BARRIER DETAIL

N.T.S.

NOTES:
1. PROPOSED BASKETBALL COURT SURFACE & STRUCTURAL BASE TO BE DETERMINED BY OTHERS

WETLAND PERMIT PLAN IN ACTON, MASSACHUSETTS

(MIDDLESEX COUNTY)

FOR: J.F. BASNETT CO., INC.

SCALE: 1"=20' SEPTEMBER 17, 2007

REVISED: OCTOBER 10, 2007

STAMSKI AND MCNARY, INC.
80 HARRIS STREET ACTON, MASSACHUSETTS
ENGINEERING – PLANNING – SURVEYING

0 10 20 40 60 80 FT

(4020-WP-4.dwg) 98 NEWTOWN ROAD SM-4020A