

Figure 1

Site Location Map

Vanasse & Associates, Inc.
Transportation Engineers & Planners

R:\4984\Addendum\4984slm1.dwg 2/12/2008 3:07:53 PM EST

Copyright © 2008 by VAI. All Rights Reserved.

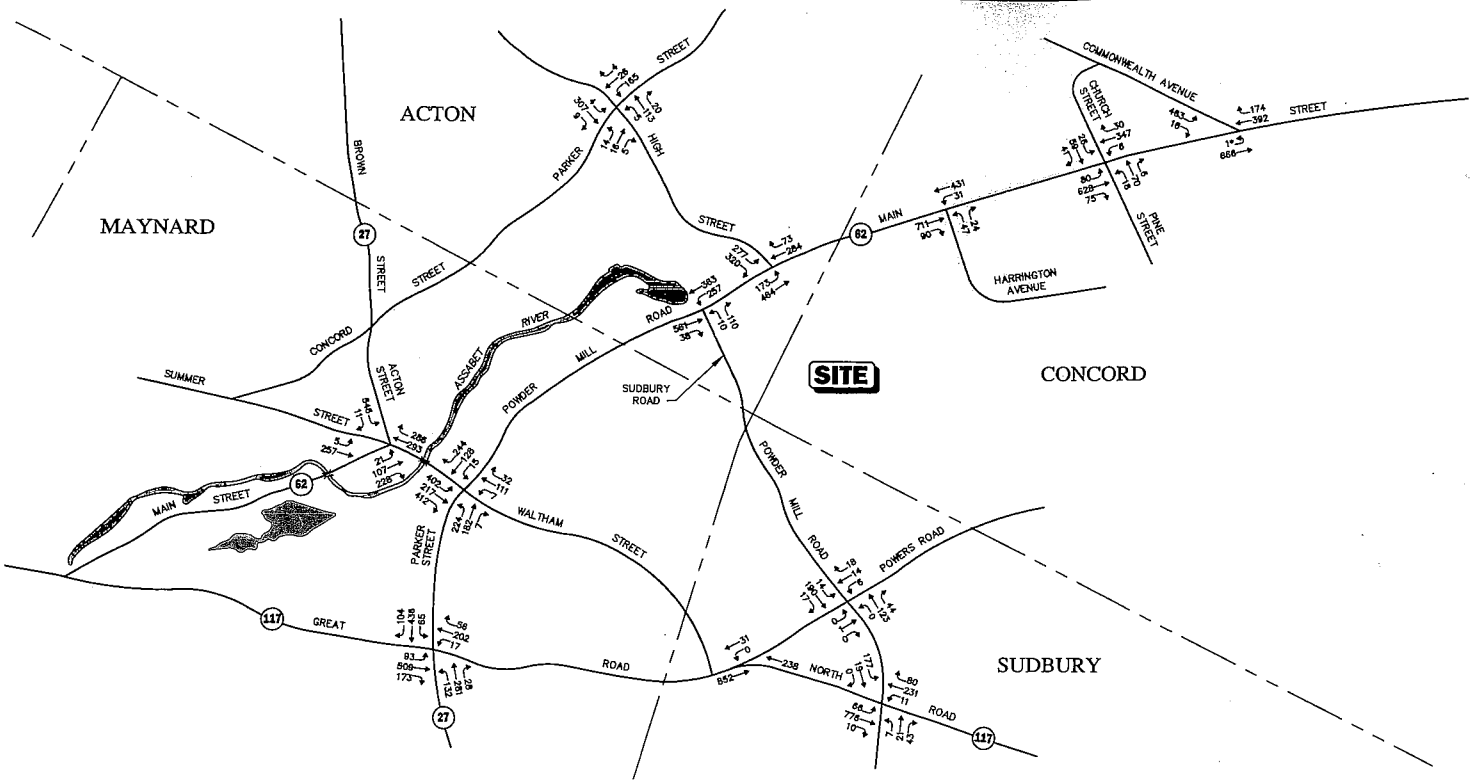

Notes: * = illegal movement
Imbalances exist due to numerous curb cuts and side streets that are not shown.

Not To Scale

Wannasse & Associates, P.C.
Transportation Engineers & Planners

Figure 3

2007 Existing
Weekday Morning
Peak Hour Traffic Volumes

R:\4954\Addendum\4954ntf.dwg 2/7/2008 1:44:13 PM EST
Copyright © 2008 by VAI. All Rights Reserved.

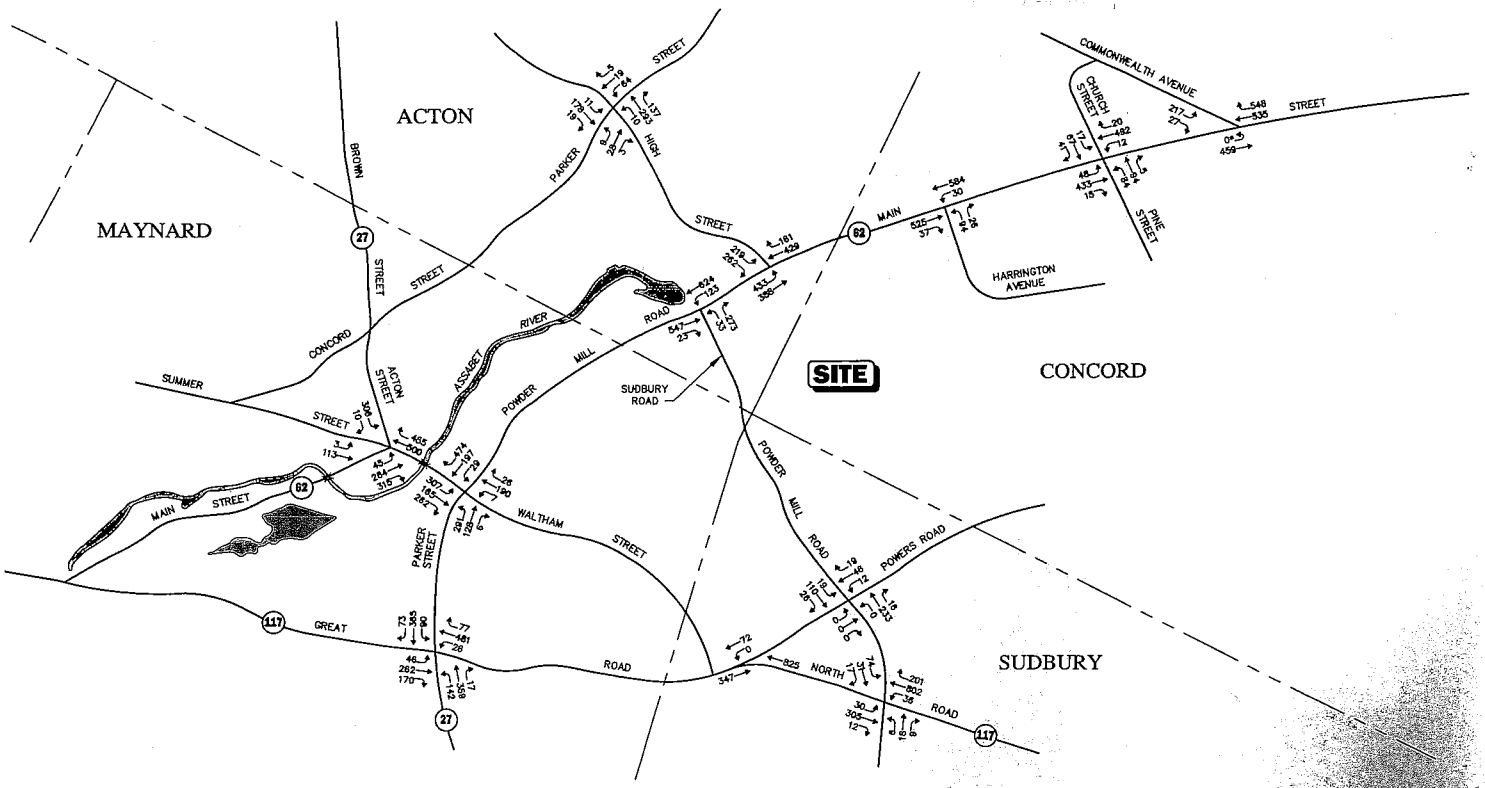

Notes: * = Illegal movement
Imbalances exist due to numerous curb cuts and side streets that are not shown.

Not To Scale

VAI Vanasse & Associates, Inc.
Transportation Engineers & Planners

Figure 4
2007 Existing
Weekday Evening
Peak Hour Traffic Volumes

R:\4864\addendum\4864c12.dwg 2/7/2008 1:00:08 PM EST
Copyright © 2008 by VAI All Rights Reserved.