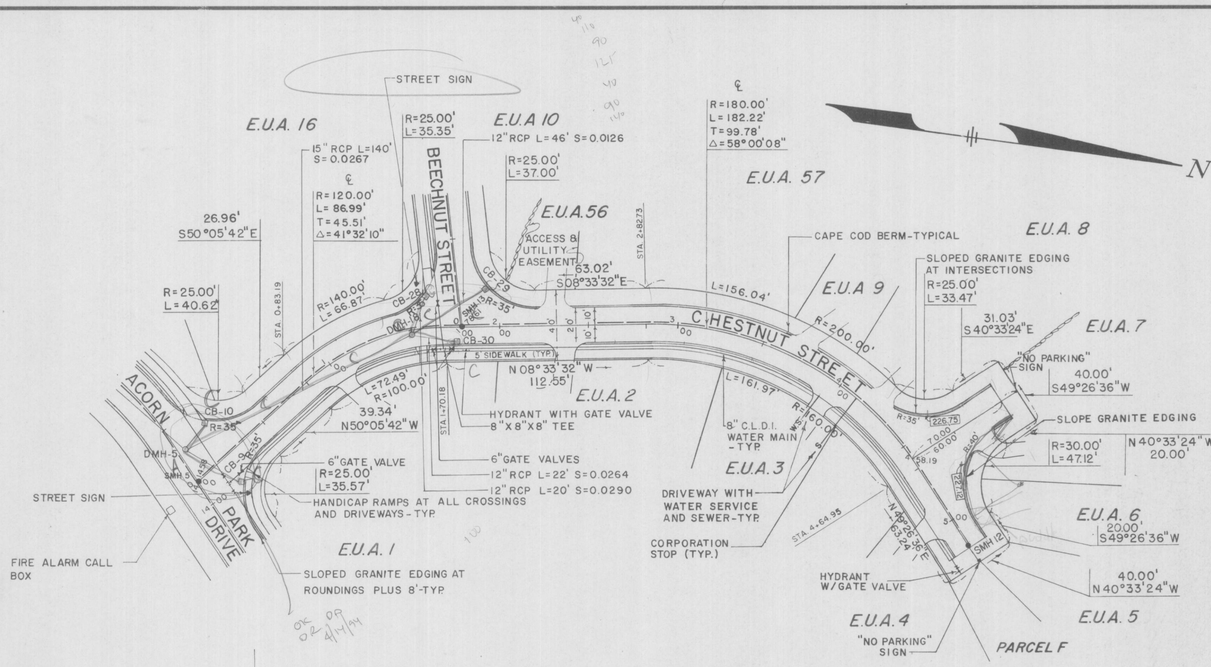

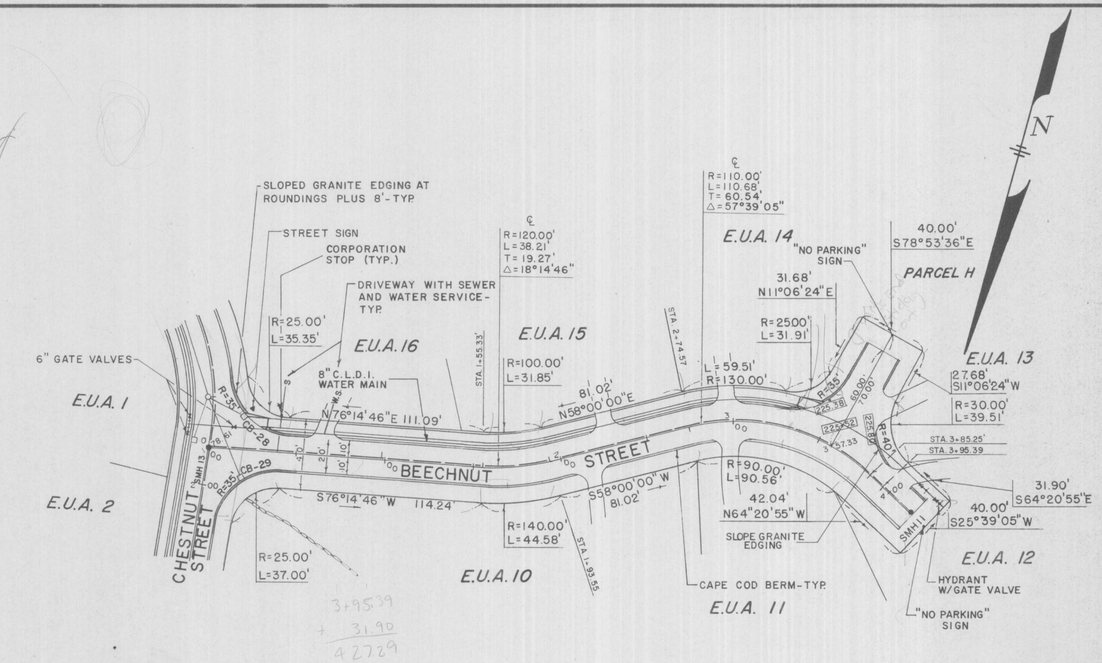

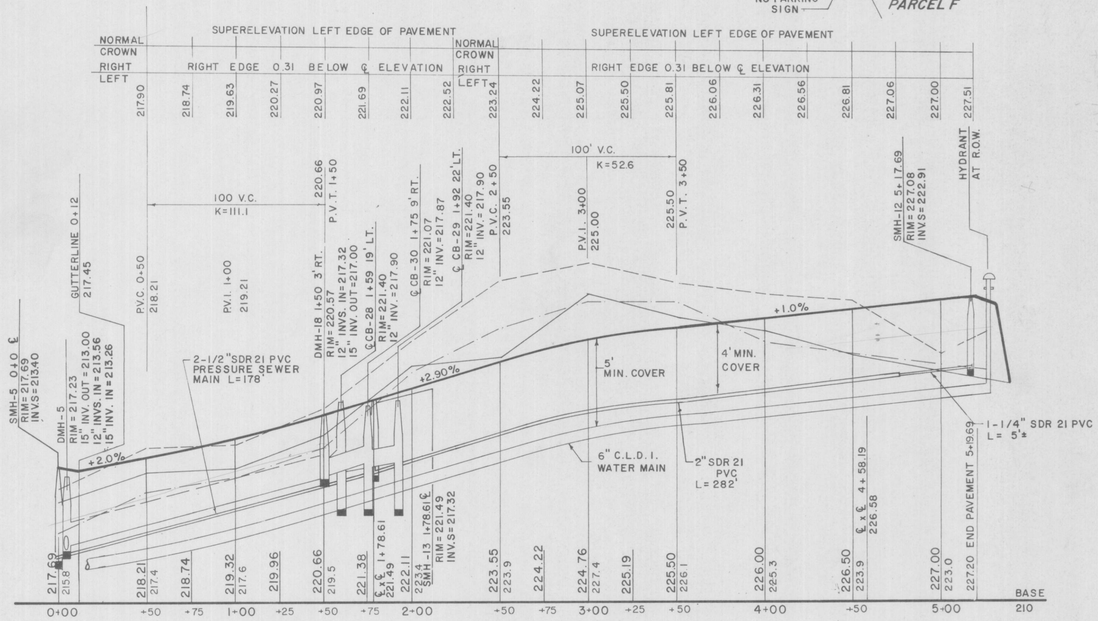

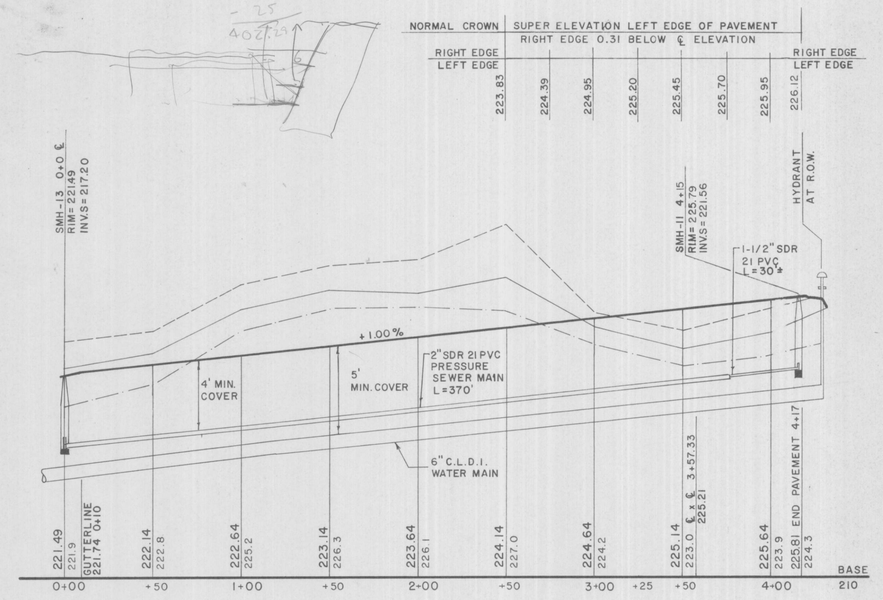

PROFILE
SCALE: 1"=40' HORIZ.
1"=4' VERT.

LEGEND
- EXISTING CENTERLINE
- EXIST. RIGHT SIDELINE
- EXIST. LEFT SIDELINE
- PROPOSED CENTERLINE
- BOUND TO BE SET

APPROVED BY:
ACTON PLANNING BOARD
Roland Bartl
Dec. 30, 1993
DATE

I, CLERK OF THE TOWN OF ACTON, MASSACHUSETTS HEREBY CERTIFY THE NOTICE OF THE APPROVAL OF THIS PLAN BY THE ACTON PLANNING BOARD HAS BEEN RECEIVED AND RECORDED AT THIS OFFICE AND NO APPEAL WAS RECEIVED DURING THE TWENTY DAYS NEXT AFTER SUCH RECIEPT AND RECORDING OF SAID NOTICE.

12/30/93
DATE
Catherine Bacon
TOWN CLERK

ACORN PARK
ACTON, MASS.

PLAN AND PROFILE
CHESTNUT & BEECHNUT STREETS
FOR: ACORN PARK REALTY TRUST
SCALE: AS SHOWN DATE: JULY 28, 1993 REV NOV 27, 1993

STAMSKI AND McNARY, INC.
80 HARRIS STREET – ACTON, MASS.
ENGINEERING – PLANNING – SURVEYING
0 20 40 80 160 FEET

SM - 1243 SHEET 21 OF 25