RECORD OWNER

BURFORD C. WICKS
212 MILFORD ROAD
P.O. BOX 163
UPTON, MASSACHUSETTS

REFERENCE

MIDDLESEX REGISTRY OF DEEDS
SOUTH DISTRICT

ASSESSORS MAP B-4 PARCEL 9
DEED BOOK 38149 PAGE 487

PLAN No. 1029 OF 1972

ZONING DISTRICT

OFFICE DISTRICT OP-1

DATUM

ALL ELEVATIONS SHOWN REFER TO THE NATIONAL GEODETIC VERTICAL DATUM OF 1929 (N.G.V.D. OF 1929)

UTILITY NOTE:

ALL UNDERGROUND UTILITIES SHOWN HERE WERE COMPILED ACCORDING TO AVAILABLE RECORD PLANS FROM VARIOUS UTILITY COMPANIES AND PUBLIC AGENCIES AND ARE APPROXIMATE ONLY. ACTUAL LOCATIONS MUST BE DETERMINED IN THE FIELD BEFORE DESIGNING, EXCAVATING, BLASTING, INSTALLING, BACKFILLING, GRADING, PAVEMENT RESTORATION OR REPAIRING. ALL UTILITY COMPANIES, PUBLIC AND PRIVATE, MUST BE CONTACTED INCLUDING THOSE IN CONTROL OF UTILITIES NOT SHOWN ON THIS PLAN. SEE CHAPTER 370., ACTS OF 1963 MASS. WE ASSUME NO RESPONSIBILITY FOR DAMAGES INCURRED AS A RESULT OF UTILITIES OMITTED OR INACCURATELY SHOWN. BEFORE PLANNING FUTURE CONNECTIONS, THE APPROPRIATE PUBLIC UTILITY ENGINEERING DEPARTMENT MUST BE CONSULTED. DIG SAFE TELE. NO. 1-888-344-7233.

LEGEND:

- OVERHEAD WIRES
- TREE
- TREE LINE
- UP UTILITY POLE
- GG GAS GATE
- WG WATER GATE
- MH MANHOLE
- 135 EXISTING CONTOUR
- WETLAND FLAG

NOTE

THE PROJECT WILL RESULT IN A NET REDUCTION OF IMPERVIOUS SURFACE COMPARED TO EXISTING CONDITIONS.

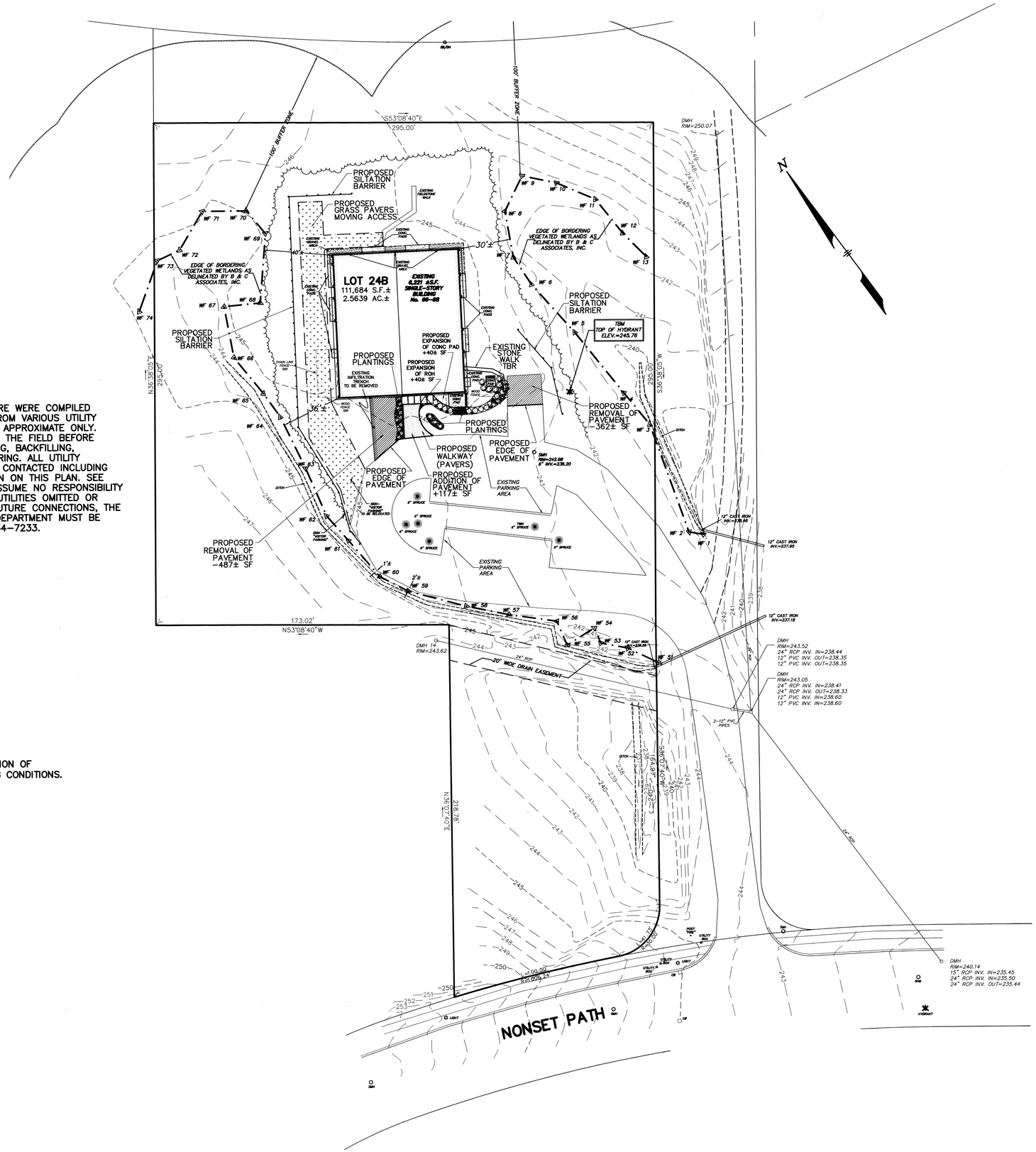

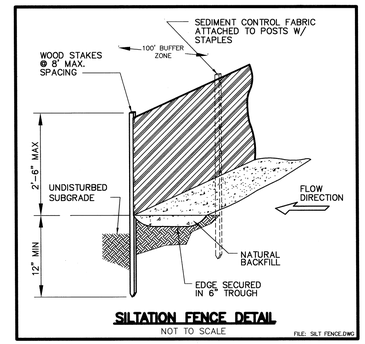

SILTATION FENCE DETAIL
NOT TO SCALE
FILE: SILT FENCE.DWG

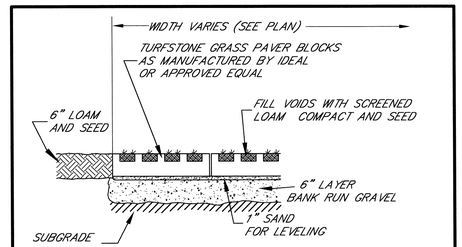

GRASS PAVER DETAIL
NOT TO SCALE

WETLANDS PERMITTING PLAN
IN
ACTON, MASSACHUSETTS
(MIDDLESEX COUNTY)

FOR: WM. S. HAYNES CO.

SCALE: 1"=30' JANUARY 30, 2009

STAMSKI AND MCNARY, INC.
80 HARRIS STREET ACTON, MASSACHUSETTS
ENGINEERING - PLANNING - SURVEYING

0 15 30 60 90 120 FT

(3260A WP1.dwg) 66-68 Nonset Path SM-3260A