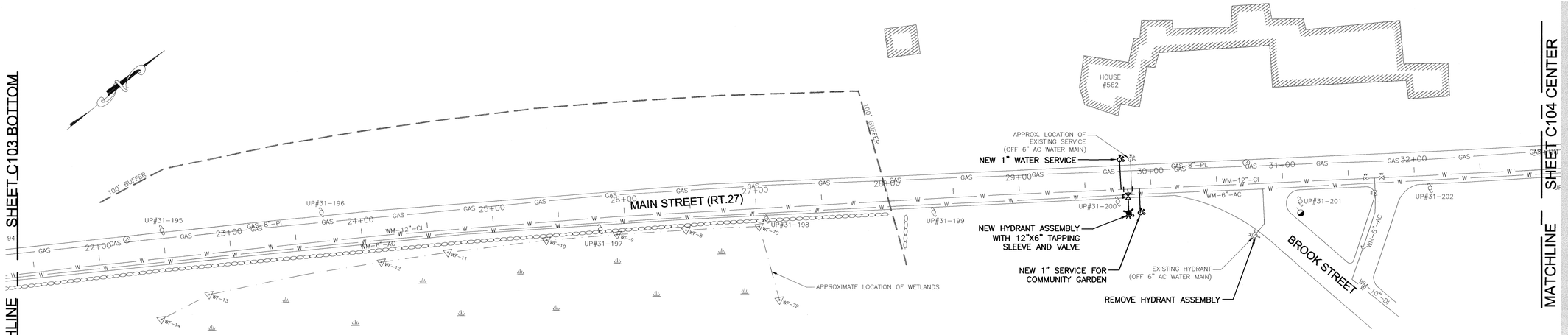

MAIN STREET(RT.27)

SCALE 1"=40'

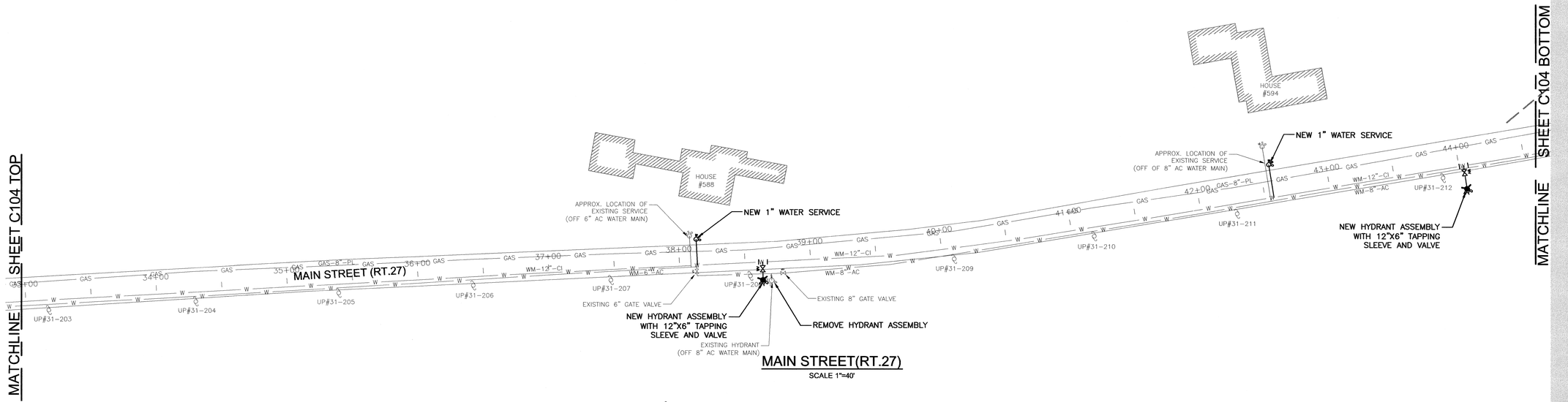

MAIN STREET(RT.27)

SCALE 1"=40'

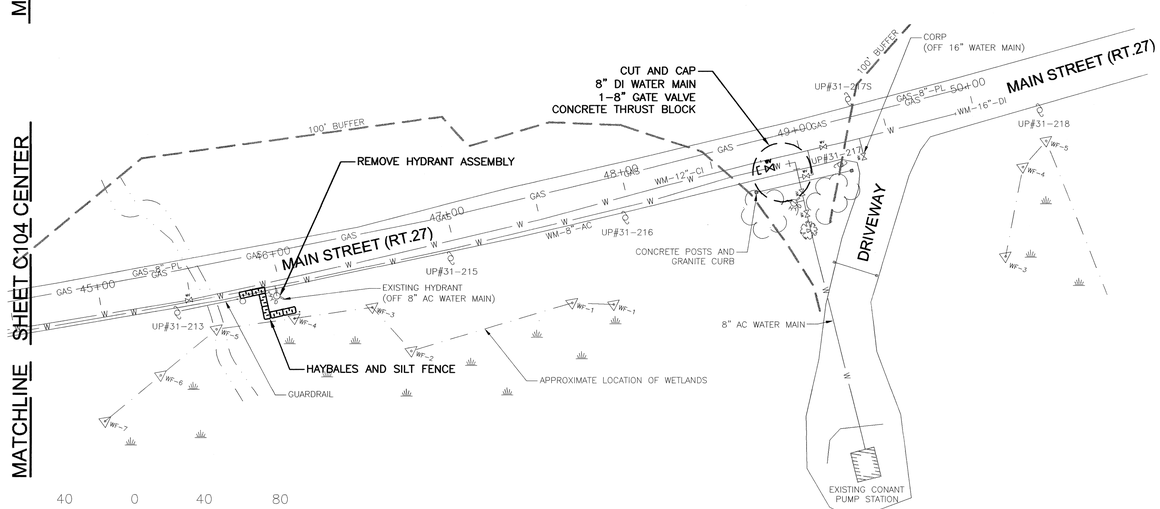

MAIN STREET(RT.27) AND CONANT PUMP STATION

SCALE 1"=40'

CONSERVATION COMMISSION REVIEW
NOT FOR CONSTRUCTION

Stantec Consulting Services Inc.
55 Green Mountain Drive
South Burlington VT U.S.A.
05403-2246
Tel. 802.864.0223
Fax. 802.864.0165
www.stantec.com

Stantec

Copyright Reserved

The Contractor shall verify and be responsible for all dimensions. DO NOT scale the drawing – any errors or omissions shall be reported to Stantec without delay.
The Copyrights to all designs and drawings are the property of Stantec. Reproduction or use for any purpose other than that authorized by Stantec is forbidden.

Consultants

Legend

Notes

Revision	By	Appd.	YY.MM.DD

Issued	By	Appd.	YY.MM.DD

File Name: 11881c-103.dwg	DP	TJM	RLJ	09.02.01
	Dwn.	Chkd.	Dsgn.	YY.MM.DD

Permit-Seal

COMMONWEALTH OF MASSACHUSETTS
THOMAS J. MAHANNA
CIVIL
No. 39479
REGISTERED PROFESSIONAL ENGINEER
3/3/09

Client/Project

ACTON WATER DISTRICT

WATER MAIN IMPROVEMENTS

Acton, Massachusetts

Title

MAIN STREET(RT.27)

Project No.	Scale
195111881	1" = 40'

Drawing No.	Sheet	Revision
C-104	5 of 7	

V:\195\active\195111881\drawing\Civil\11881c-103.dwg, C-104, 2/26/2009 2:29:59 PM, dpelling/mo, MA-WST-HP1050c(Paper-Draft).pc3