SBA Towers II, Inc.

5-7 Craig Road Alternative Analysis

MCI Concord- 70' Grain Silo

42.471911, -71.397207

Does not work for RF. Plots run at 70' do not cover target area.

19 Wetherbee St, Acton, MA (Clement Moritz property)

42.474148, -71.413597

Does not work for RF. Plots run at 170' and 140' do not cover target area.

15 Mass. Ave, Acton, MA

42.472075, -71.409743

Does not work for RF. Plots run at 170' and 140' do not cover target area.

1175 Elm St, Acton, MA

42.469271, -71.402773

Does not work for RF. Plots run at 170' and 140' do not cover target area.

54 Hosmer St, Acton, MA (Faith Evangelical Church)

42.472324, -71.423701

Does not work for RF. Plots run at 40' do not cover target area.

8 Forest Rd/195 Mass. Ave, Acton, MA (Town Transfer Station)

42.47255, -71.429393

Works for RF. Plots run at 170' and 140' cover target area.

Zoning District- Residence 2

Approximate number of residential abutters within 1000' to this parcel per requested abutters list- 97

Ability to obtain lease: Site is not available. Please see attached letter from Town Manager dated May 24, 2010.

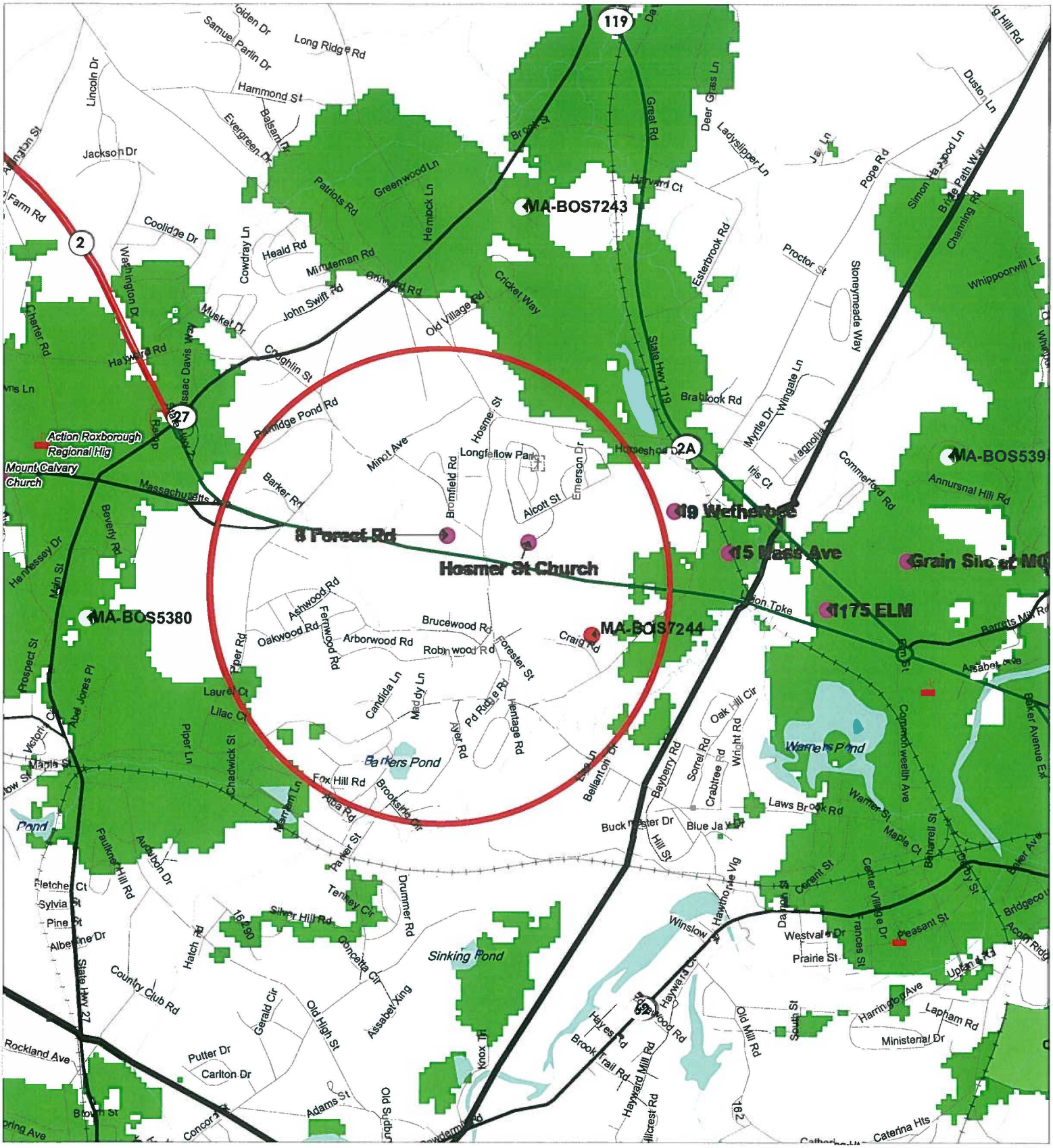

CLEAR™

Clearwire Wireless Broadband
Town of Acton
Reliable Coverage

Address
Acton, MA

Scale: 1 Inch = 0.5 mile

Future Coverage From Neighboring Sites

Proposed Site

Future Sites

Town Boundary

Water

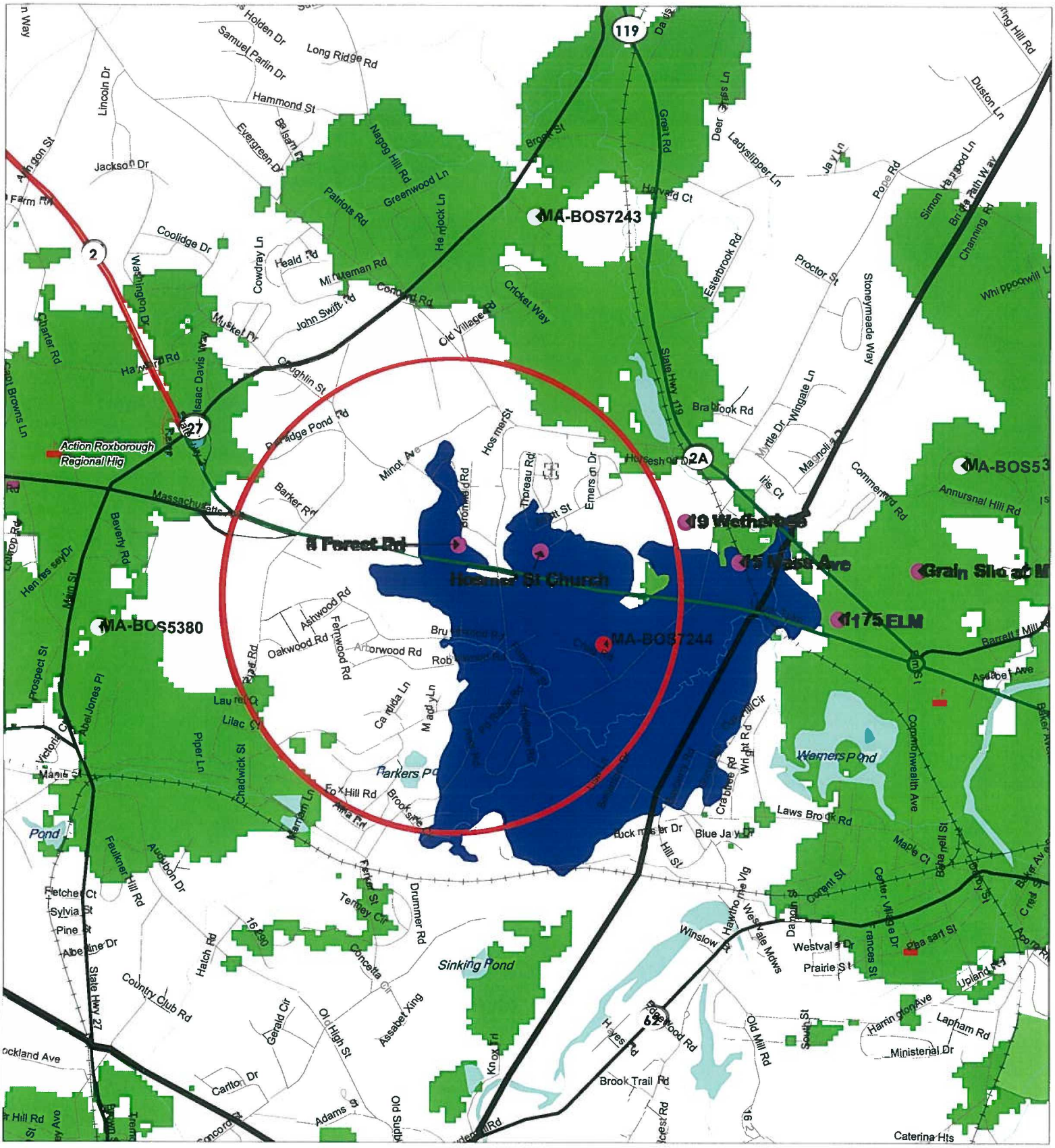

CLEAR™

Clearwire Wireless Broadband
Town of Acton
Reliable Coverage

Address:
5 Craig Rd
Acton, MA

Scale: 1 Inch = 0.5 mile

Future Coverage From Neighboring Sites	
Proposed Site	
Future Sites	
Town Boundary	
Craigs Rd Cov @ 135ft	

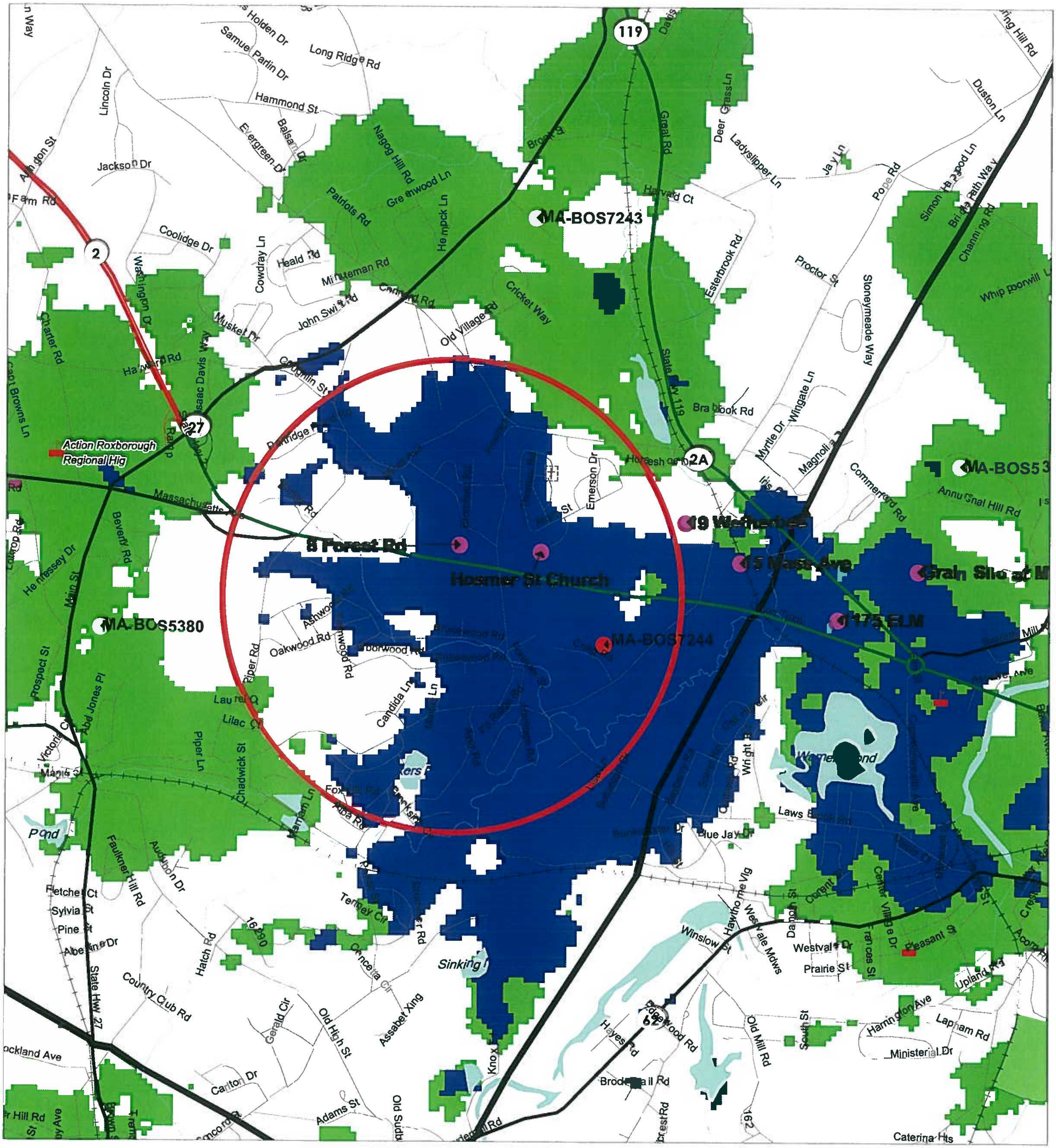

CLEAR™

Clearwire Wireless Broadband
Town of Acton
Reliable Coverage

Address:
5 Craig Rd
Acton, MA

Scale: 1 Inch = 0.5 mile

Legend	
Future Coverage From Neighboring Sites	(green)
Proposed Site	(red dot)
Future Sites	(white dot)
Town Boundary	(black line)
Craigs Rd Cov @ 170ft	(dark fill)

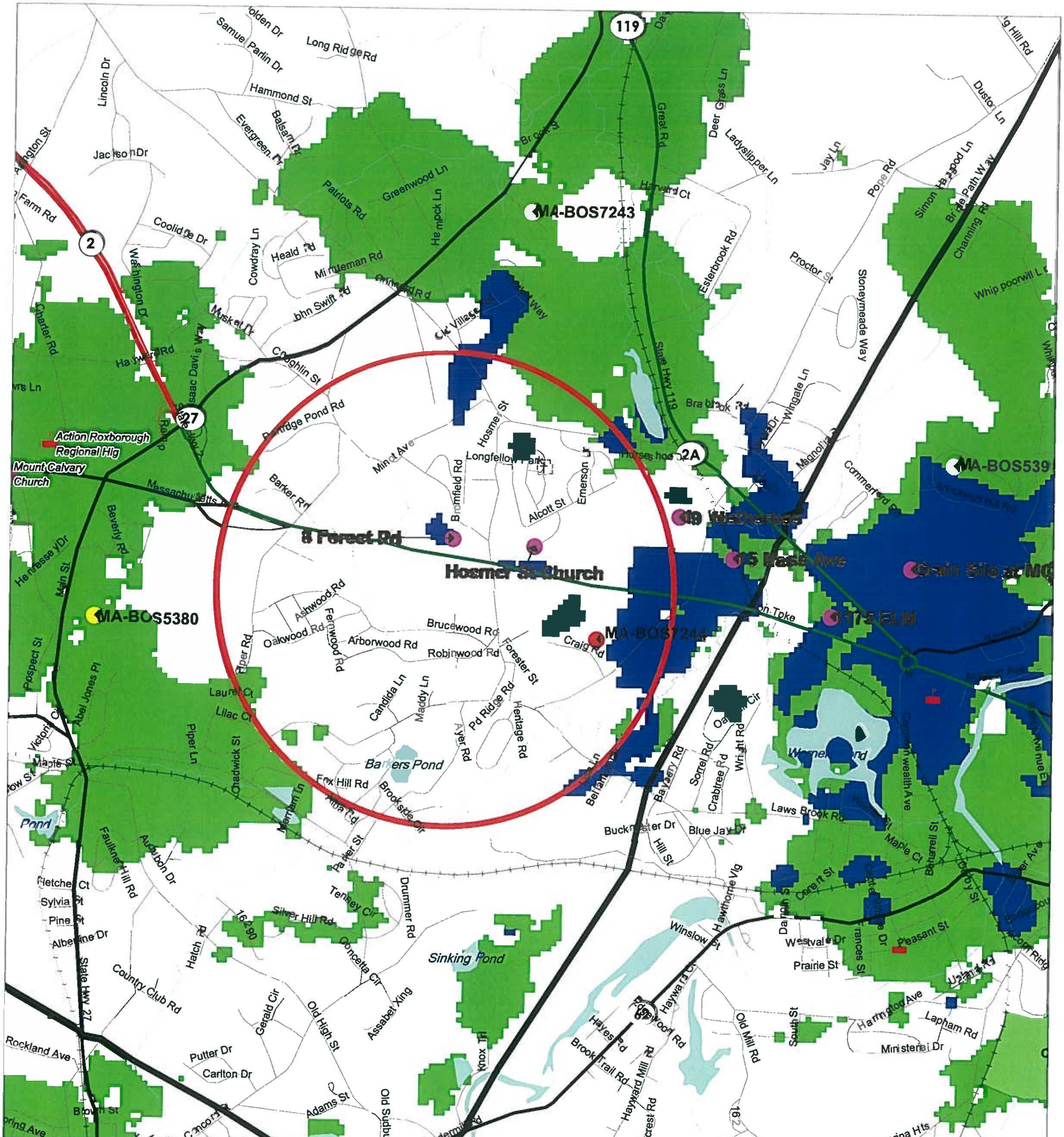

Clearwire Wireless Broadband
Town of Acton
Reliable Coverage

Address
Grain Silo at MCI
Concord, MA

Scale: 1 Inch = 0.5 mile

Legend	
Future Coverage From Neighboring Sites	(green)
Proposed Site	(red dot)
Future Sites	(white dot)
Town Boundary	(line)
Silo at MCI Site Cov @ 70ft	(dark)

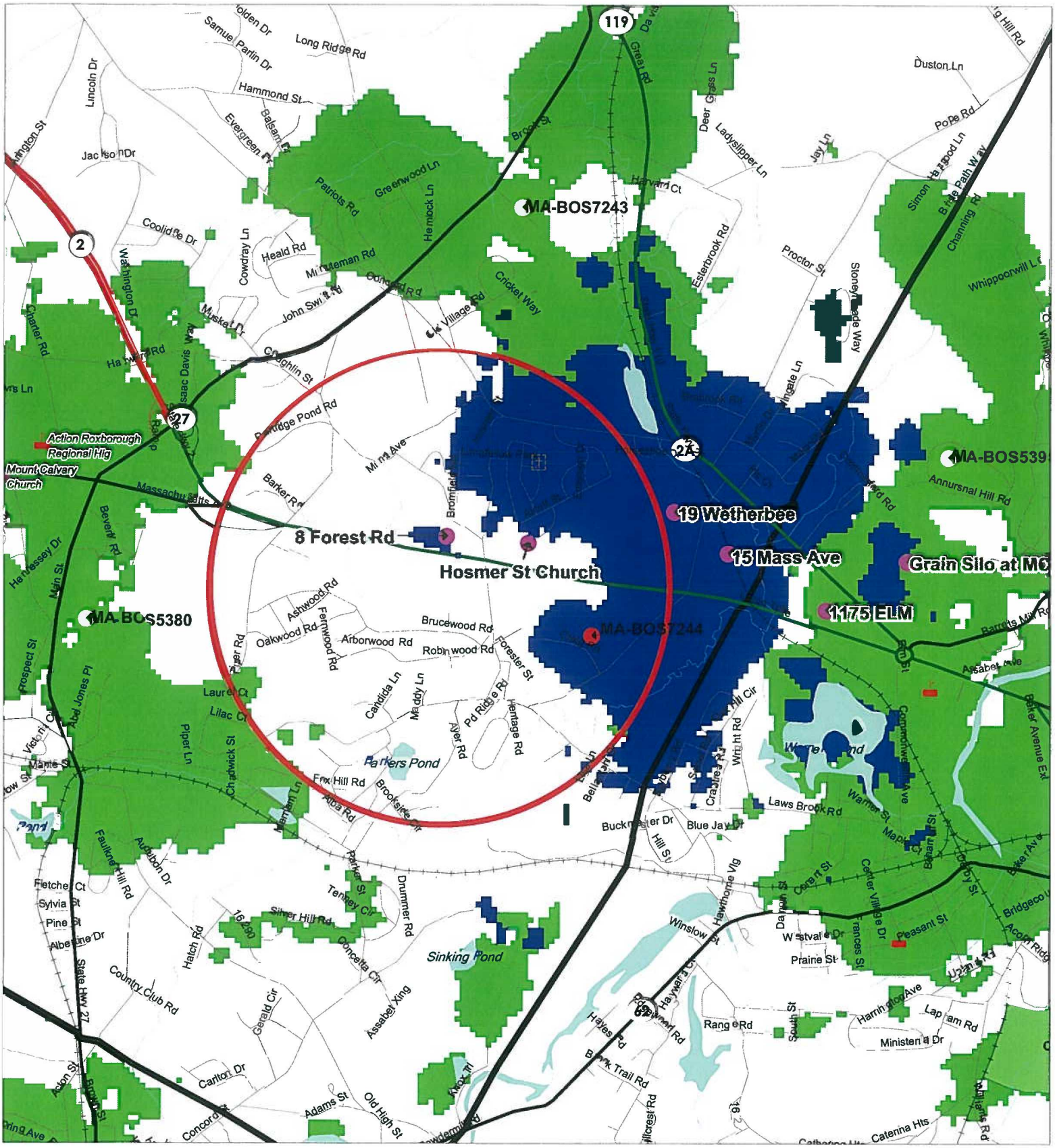

CLEAR™

Clearwire Wireless Broadband
Town of Acton
Reliable Coverage

Address
19 Wetherbee Street
Acton, MA
Clement Mortiz RL

Scale: 1 Inch = 0.5 mile

Future Coverage From Neighboring Sites	
Proposed Site	
Future Sites	
Town Boundary	
19 Wetherbee St. Site Cov @ 135ft	

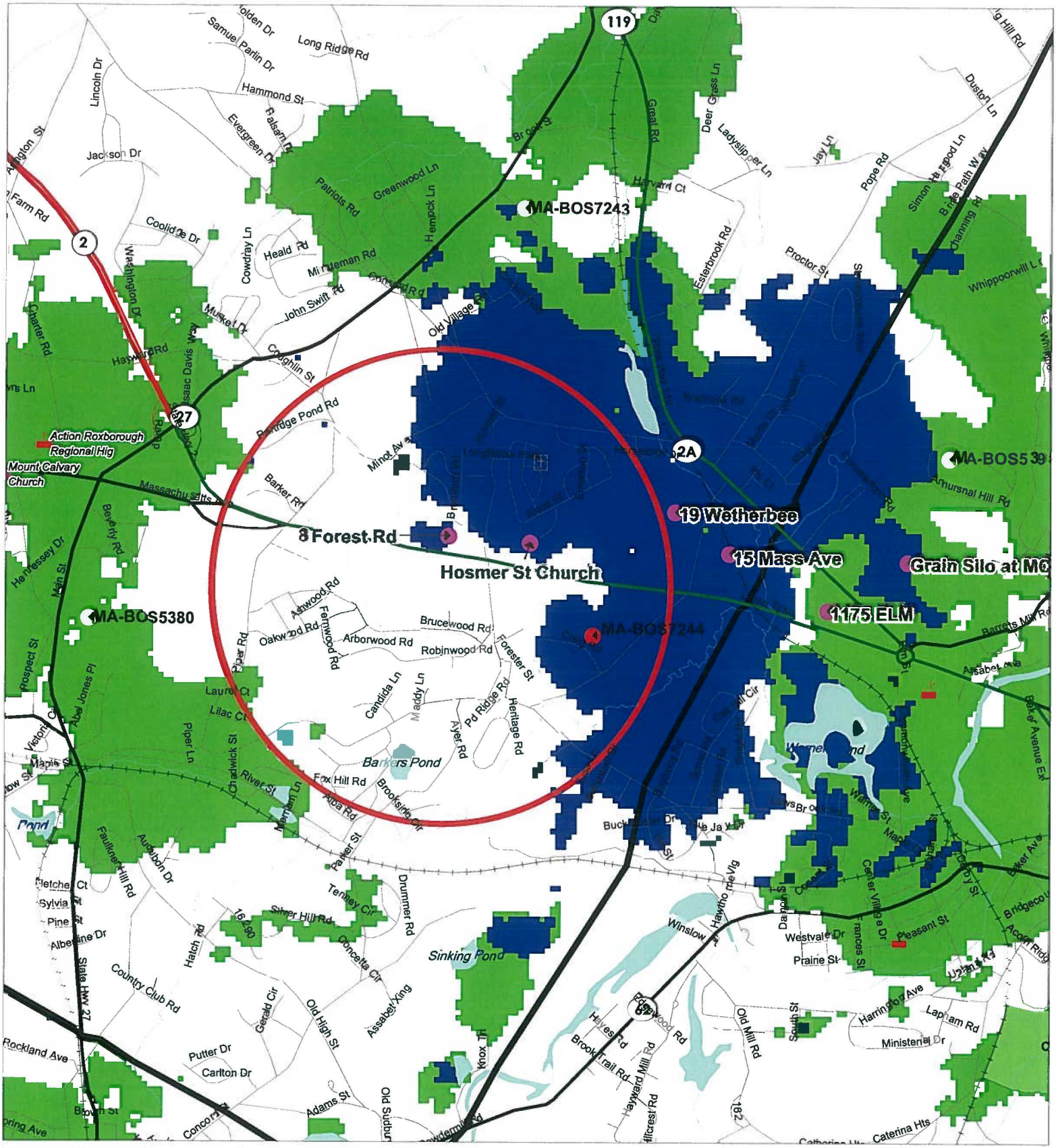

CLEAR™

Clearwire Wireless Broadband
Town of Acton
Reliable Coverage

Address
19 Wetherbee Street
Acton, MA
Clement Mortiz RL

Scale: 1 Inch = 0.5 mile

Future Coverage From Neighboring Sites

Proposed Site

Future Sites

Town Boundary

19 Wetherbee St. Site Cov @ 170ft

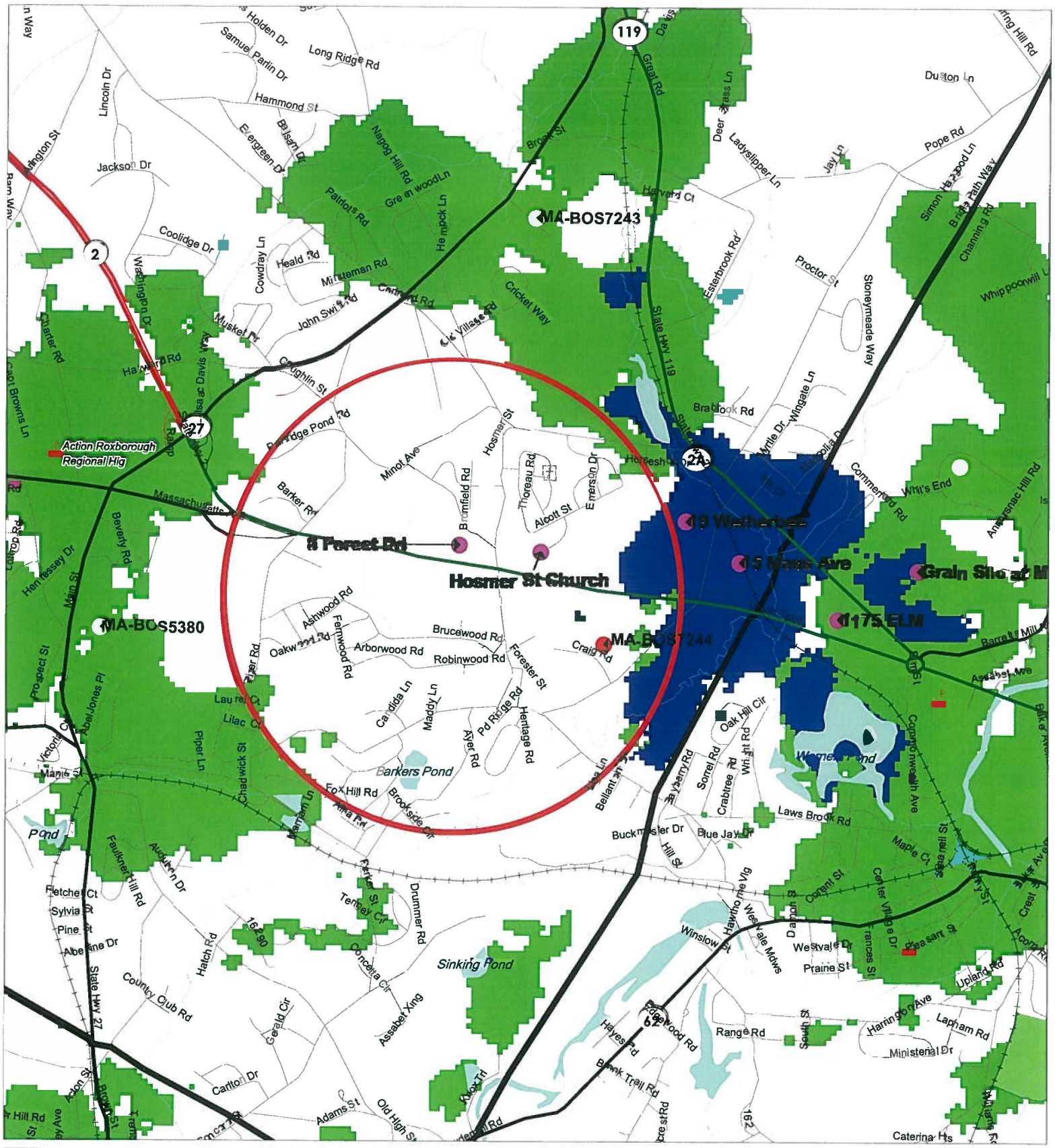

CLEAR™

Clearwire Wireless Broadband
Town of Acton
Reliable Coverage

Address
15 Mass Avenue
Acton, MA

Scale: 1 Inch = 0.5 mile

Future Coverage From Neighboring Sites

Proposed Site

Future Sites

Town Boundary

15 Mass Avenue Cov @ 135ft

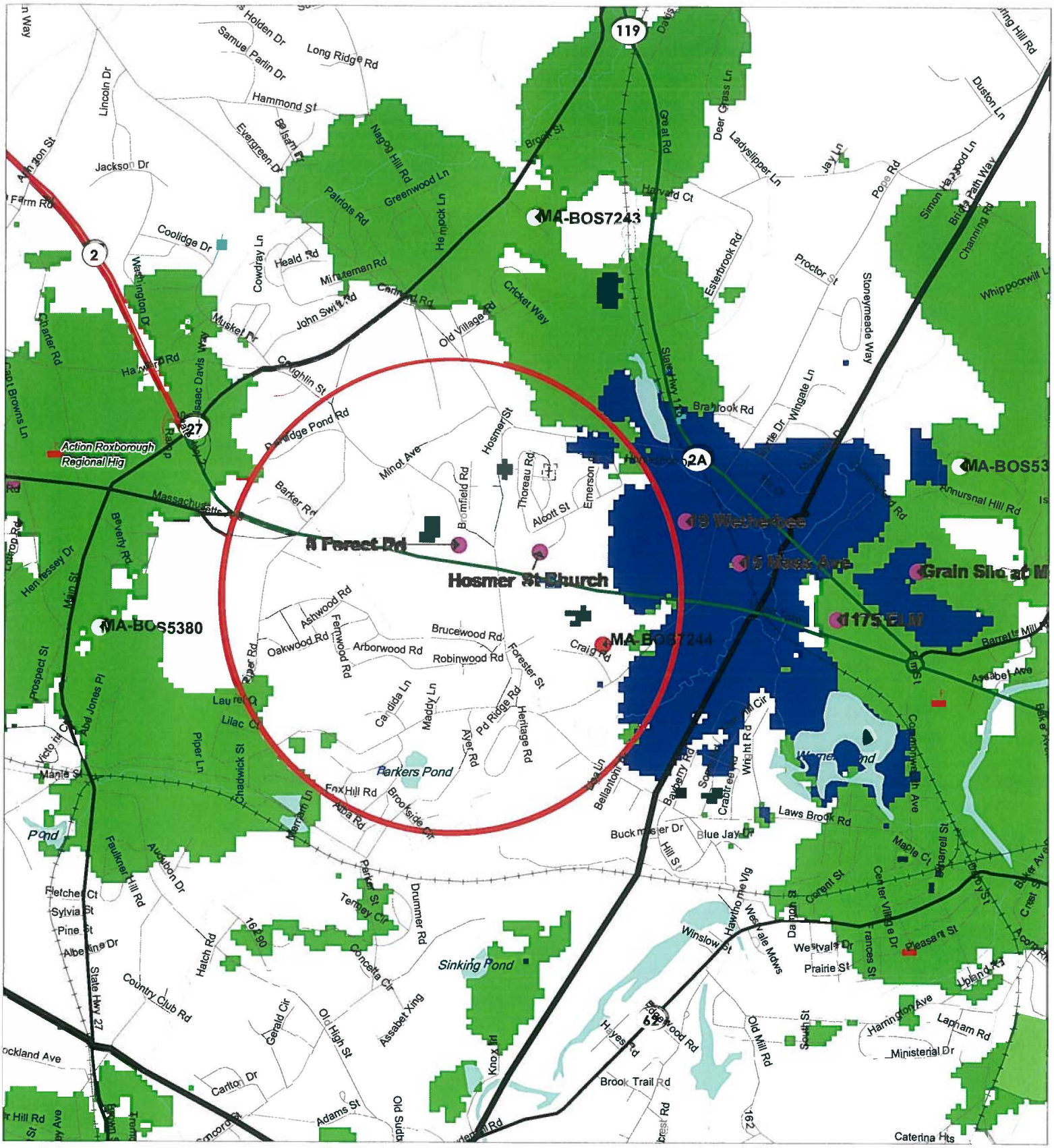

CLEAR™

Clearwire Wireless Broadband
Town of Acton
Reliable Coverage

Address
15 Mass Avenue
Acton, MA

Scale: 1 Inch = 0.5 mile

Future Coverage From Neighboring Sites	
Proposed Site	
Future Sites	
Town Boundary	
15 Mass Avenue Cov @ 170ft	

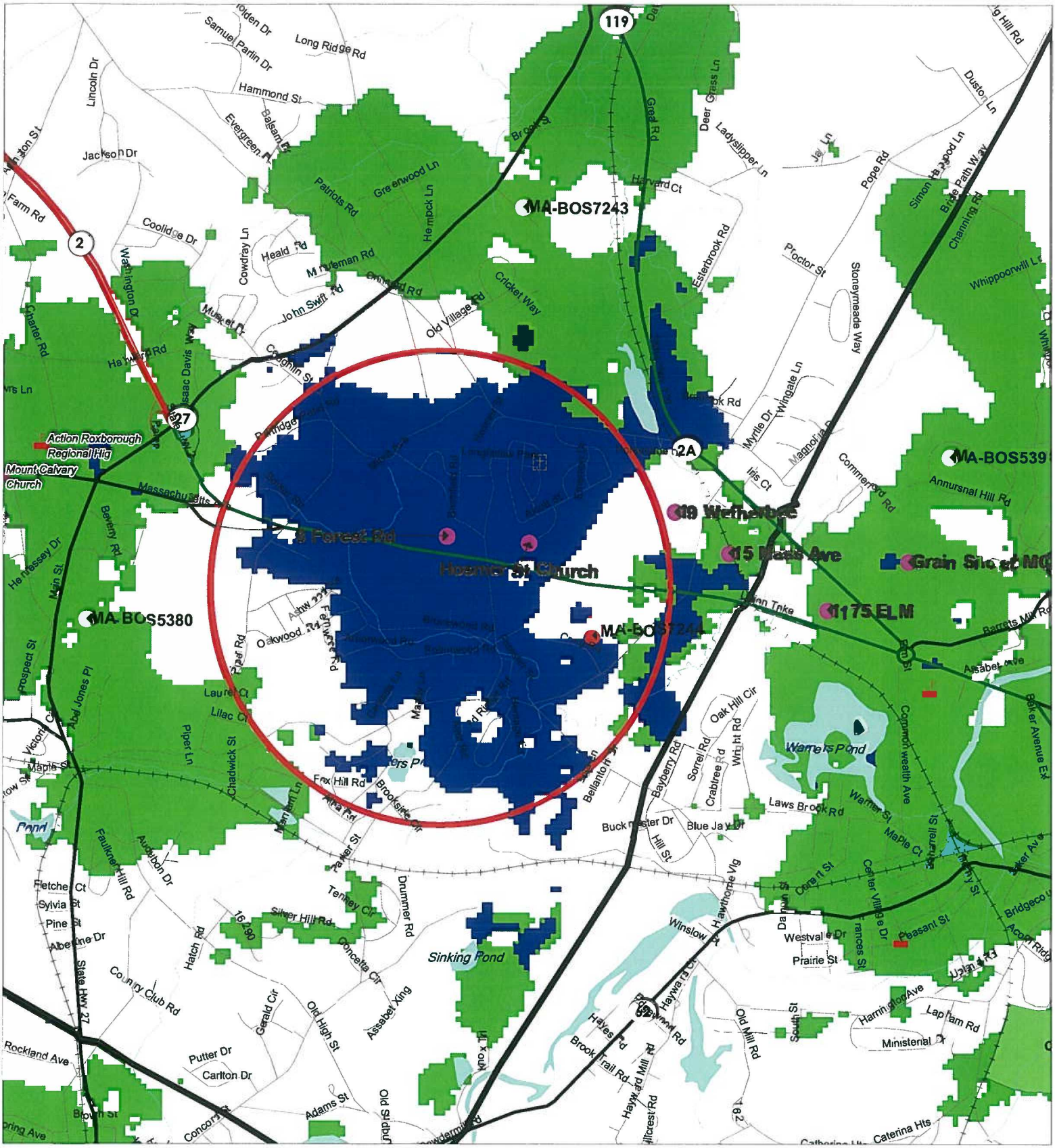

CLEAR™

Clearwire Wireless Broadband
Town of Acton
Reliable Coverage

Address
8 Forst Road
Acton, MA
(Dump)

Scale: 1 Inch = 0.5 mile

Future Coverage From Neighboring Sites

Proposed Site

Future Sites

Town Boundary

8 Forest Rd. Cov @ 135ft

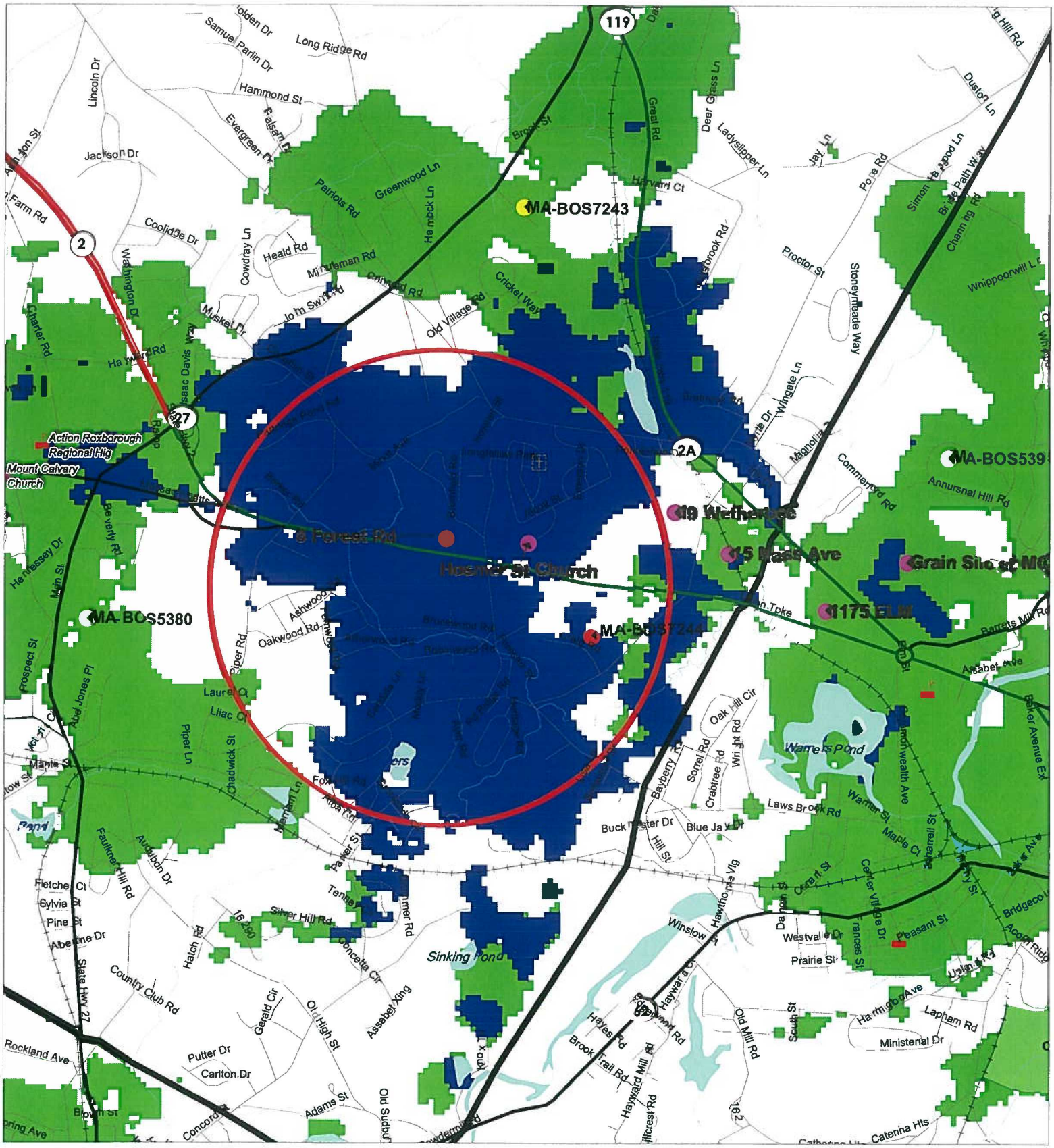

CLEAR™

Clearwire Wireless Broadband
Town of Acton
Reliable Coverage

Scale: 1 Inch = 0.5 mile

Address
8 Forst Road
Acton, MA
(Dump)

Future Coverage From Neighboring Sites

Proposed Site

Future Sites

Town Boundary

8 Forest Rd. Cov @ 170ft

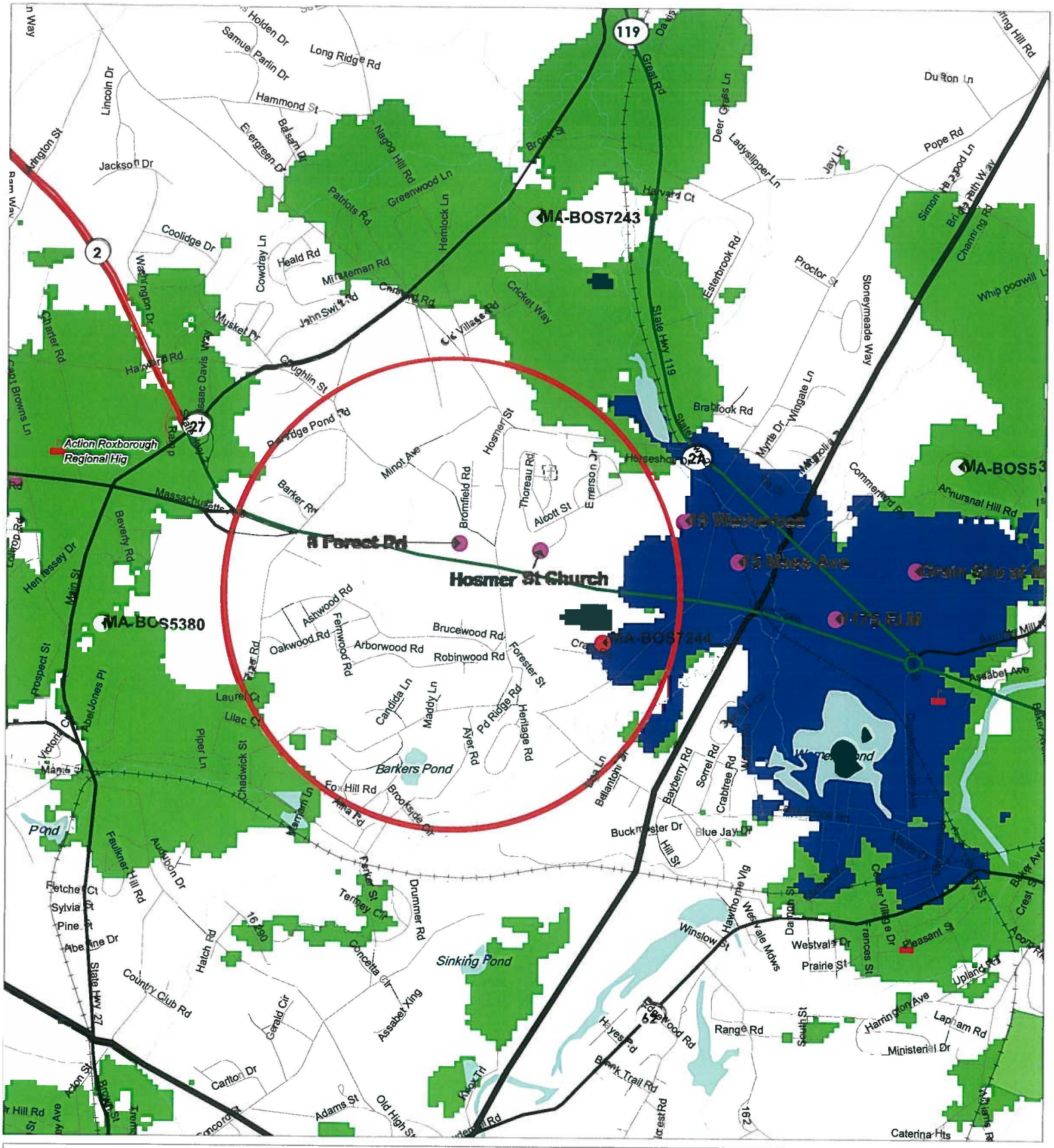

CLEAR™

Clearwire Wireless Broadband
Town of Acton
Reliable Coverage

Address
1175 Elm Street
Acton, MA

Scale: 1 Inch = 0.5 mile

Future Coverage From Neighboring Sites	
Proposed Site	
Future Sites	
Town Boundary	
1175 Elm St Cov @ 135ft	

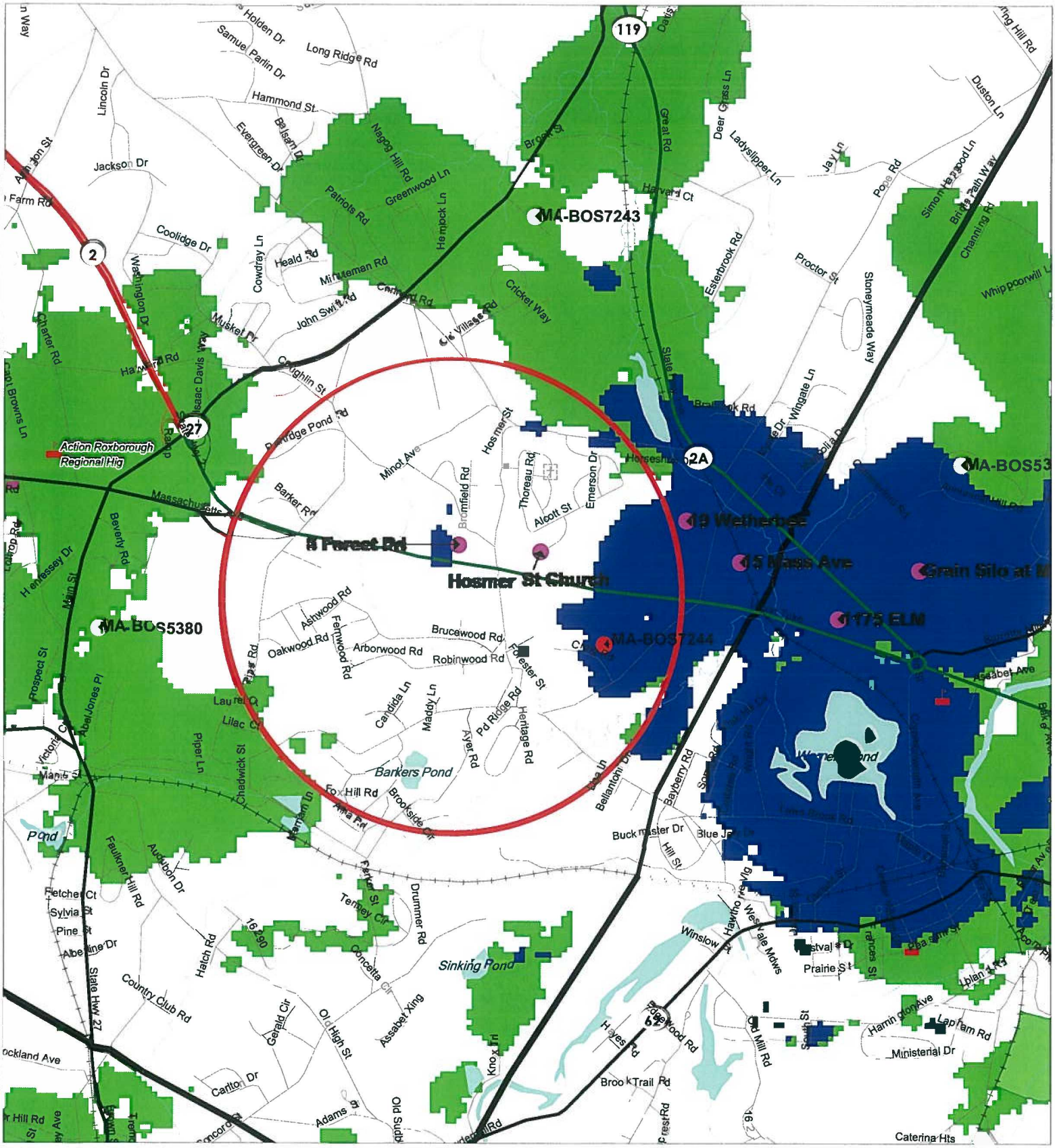

CLEAR™

Clearwire Wireless Broadband
Town of Acton
Reliable Coverage

Address
1175 Elm Street
Acton, MA

Scale: 1 Inch = 0.5 mile

Future Coverage From Neighboring Sites

Proposed Site

Future Sites

Town Boundary

1175 Elm St Cov @ 170ft

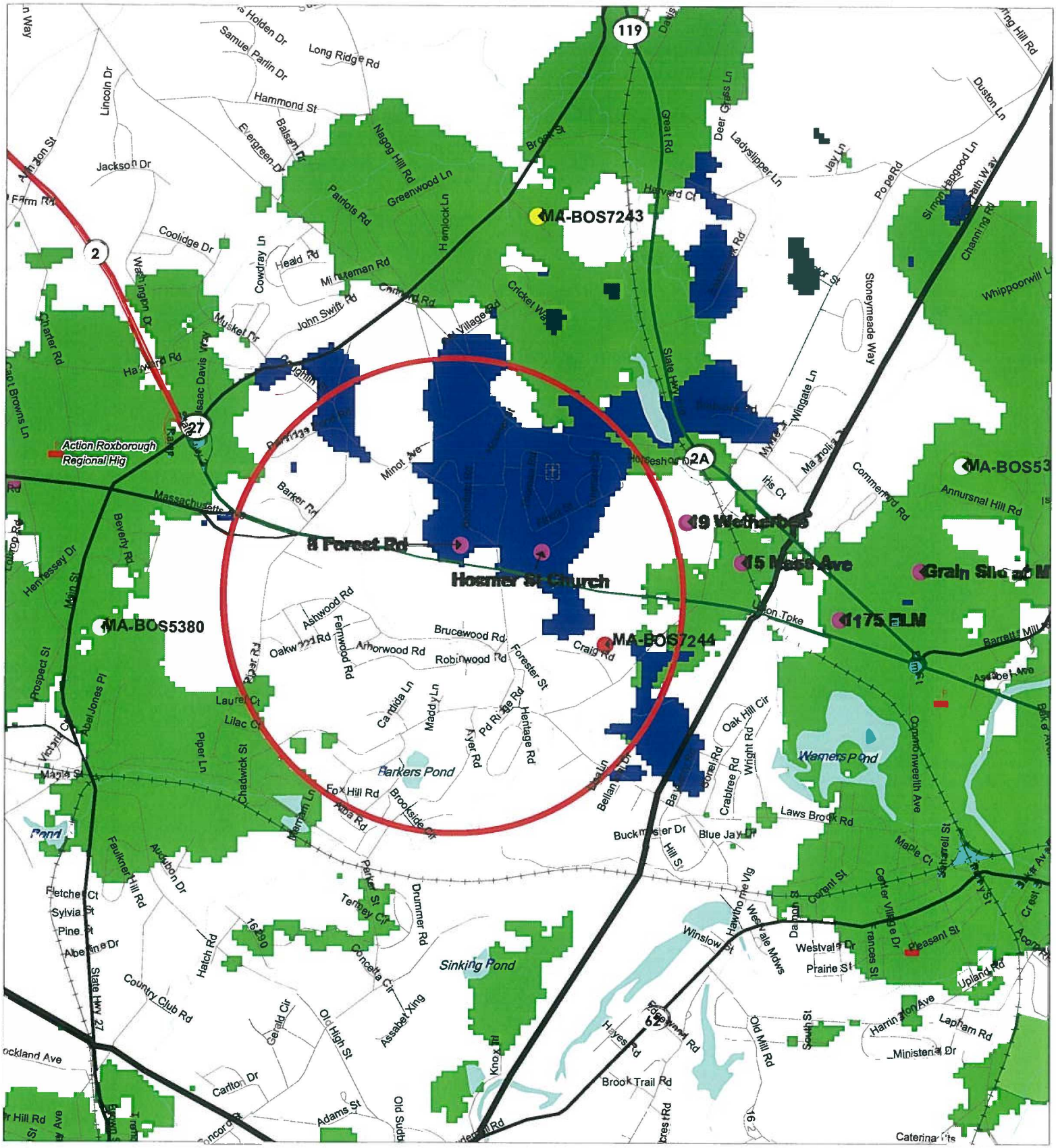

Clearwire Wireless Broadband
Town of Acton
Reliable Coverage

Address:
Hosmer Street
Acton, MA
Church Steeple

Scale: 1 Inch = 0.5 mile

Future Coverage From Neighboring Sites	
Proposed Site	
Future Sites	
Town Boundary	
Hosmer Street Cov @ 40ft	