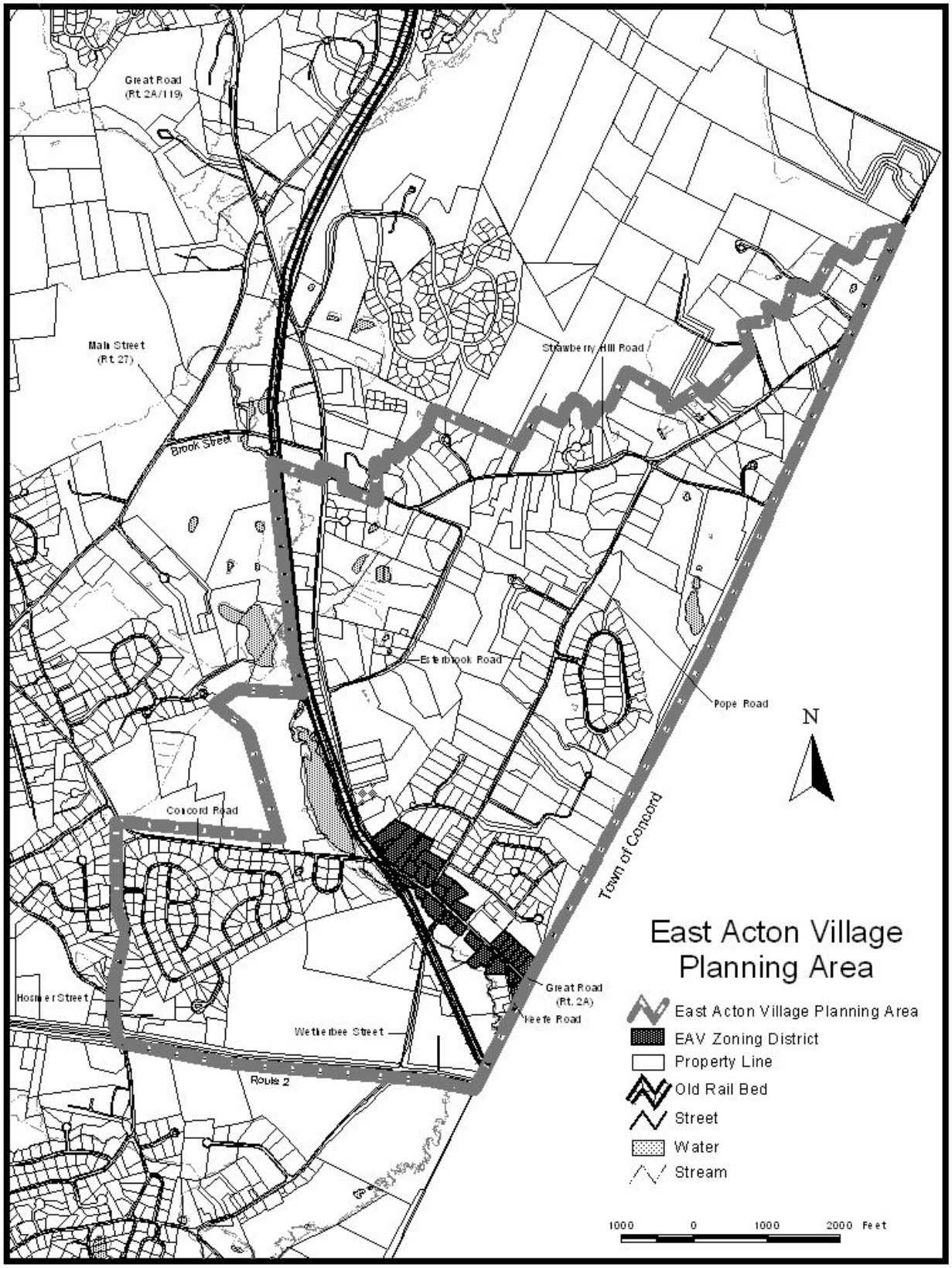
Great Road
(Rt. 2A/119)
Main Street
(Rt. 27)
Brook Street
Strawberry Hill Road
Esterbrook Road
Pope Road
N
Concord Road
Town of Concord
East Acton Village
Planning Area
East Acton Village Planning Area
EAV Zoning District
Property Line
Old Rail Bed
Street
Water
Stream
Great Road
(Rt. 2A)
Keefe Road
Hosmer Street
Wetherbee Street
Route 2
1000 0 1000 2000 Feet

Map 1.

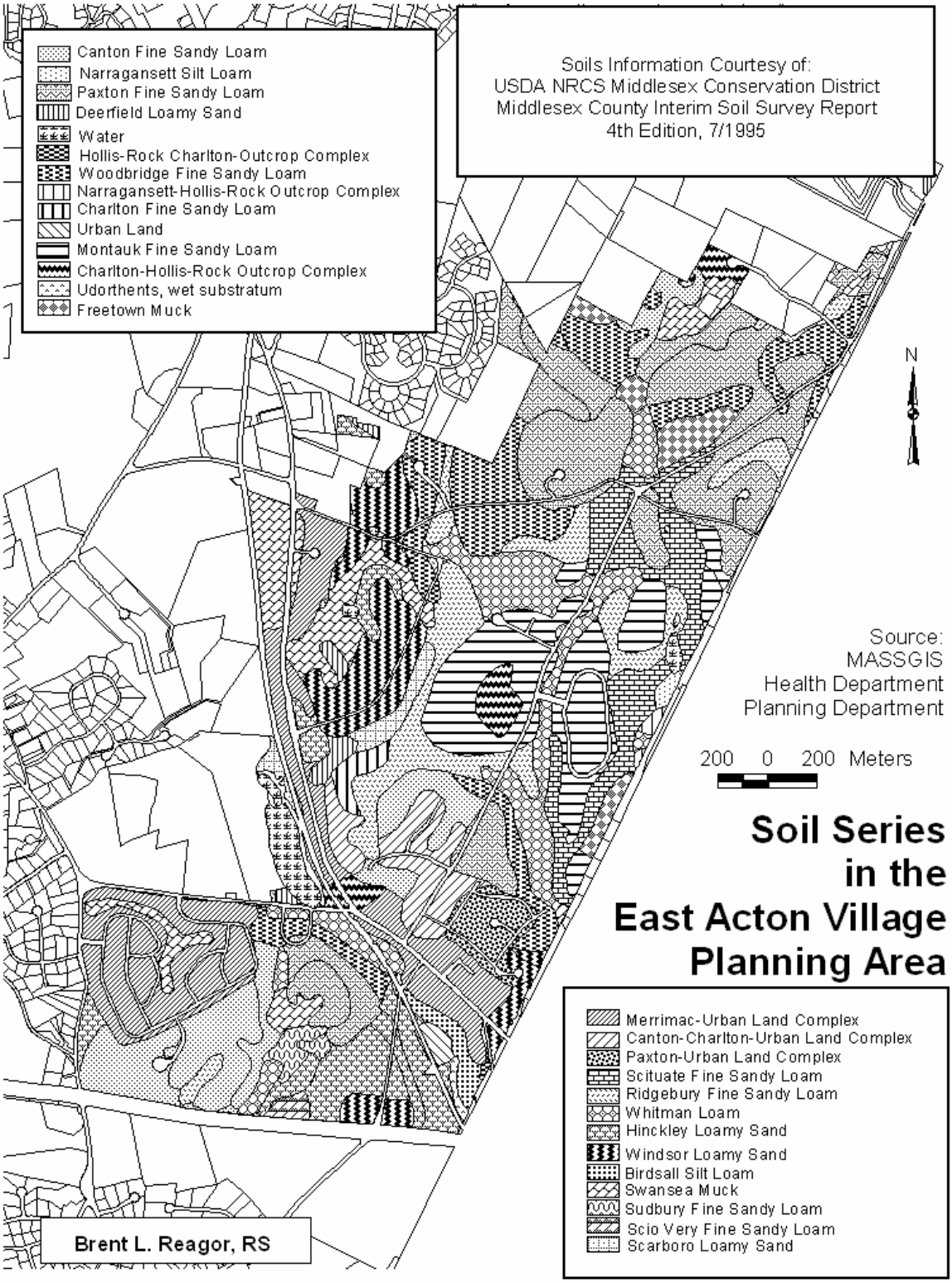
Canton Fine Sandy Loam
Narragansett Silt Loam
Paxton Fine Sandy Loam
Deerfield Loamy Sand
Water
Hollis-Rock Charlton-Outcrop Complex
Woodbridge Fine Sandy Loam
Narragansett-Hollis-Rock Outcrop Complex
Charlton Fine Sandy Loam
Urban Land
Montauk Fine Sandy Loam
Charlton-Hollis-Rock Outcrop Complex
Udorthents, wet substratum
Freetown Muck
Soils Information Courtesy of:
USDA NRCS Middlesex Conservation District
Middlesex County Interim Soil Survey Report
4th Edition, 7/1995
N
Source:
MASSGIS
Health Department
Planning Department
200 0 200 Meters
Soil Series
in the
East Acton Village
Planning Area
Merrimac-Urban Land Complex
Canton-Charlton-Urban Land Complex
Paxton-Urban Land Complex
Scituate Fine Sandy Loam
Ridgebury Fine Sandy Loam
Whitman Loam
Hinckley Loamy Sand
Windsor Loamy Sand
Birdsall Silt Loam
Swansea Muck
Sudbury Fine Sandy Loam
Scio Very Fine Sandy Loam
Scarboro Loamy Sand
Brent L. Reagor, RS

Map 3.

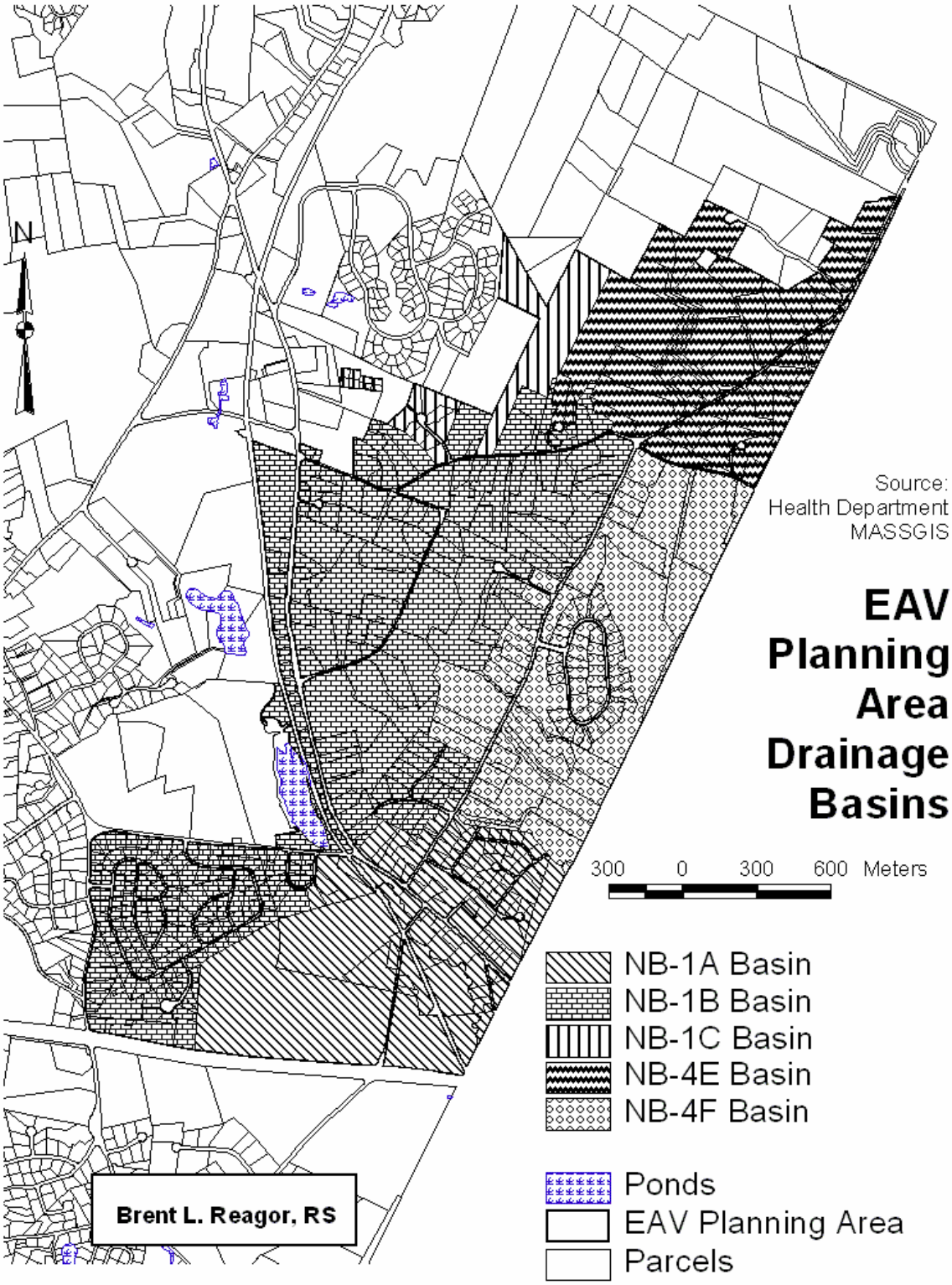
N
Source:
Health Department
MASSGIS
EAV
Planning
Area
Drainage
Basins
300 0 300 600 Meters
NB-1A Basin
NB-1B Basin
NB-1C Basin
NB-4E Basin
NB-4F Basin
Ponds
EAV Planning Area
Parcels
Brent L. Reagor, RS

Map 4.

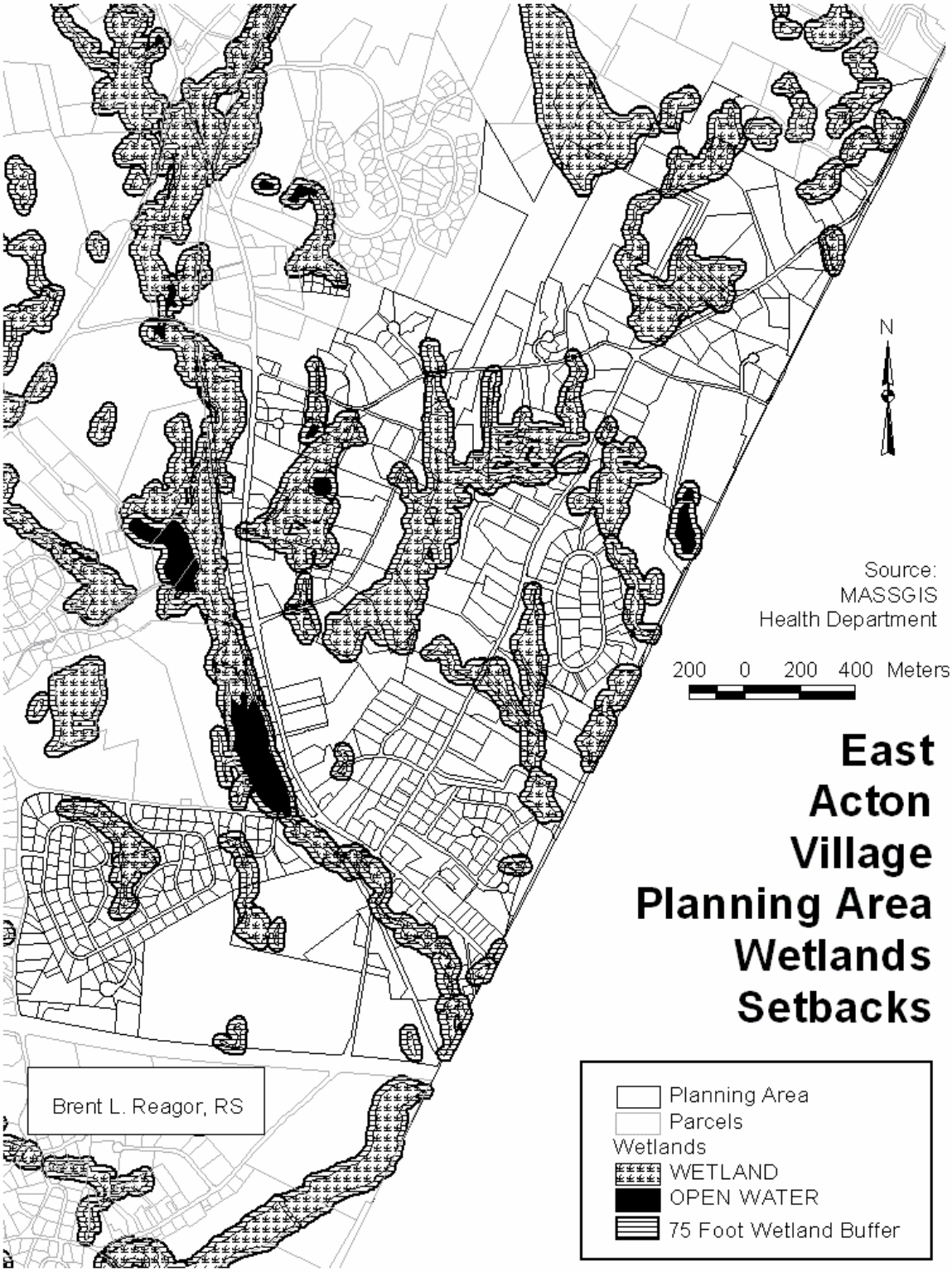
N
Source:
MASSGIS
Health Department
200 0 200 400 Meters
East
Acton
Village
Planning Area
Wetlands
Setbacks
Brent L. Reagor, RS
Planning Area
Parcels
Wetlands
WETLAND
OPEN WATER
75 Foot Wetland Buffer

Map 5.