

FRONT VIEW
SCALE: 1" = 1'-0"

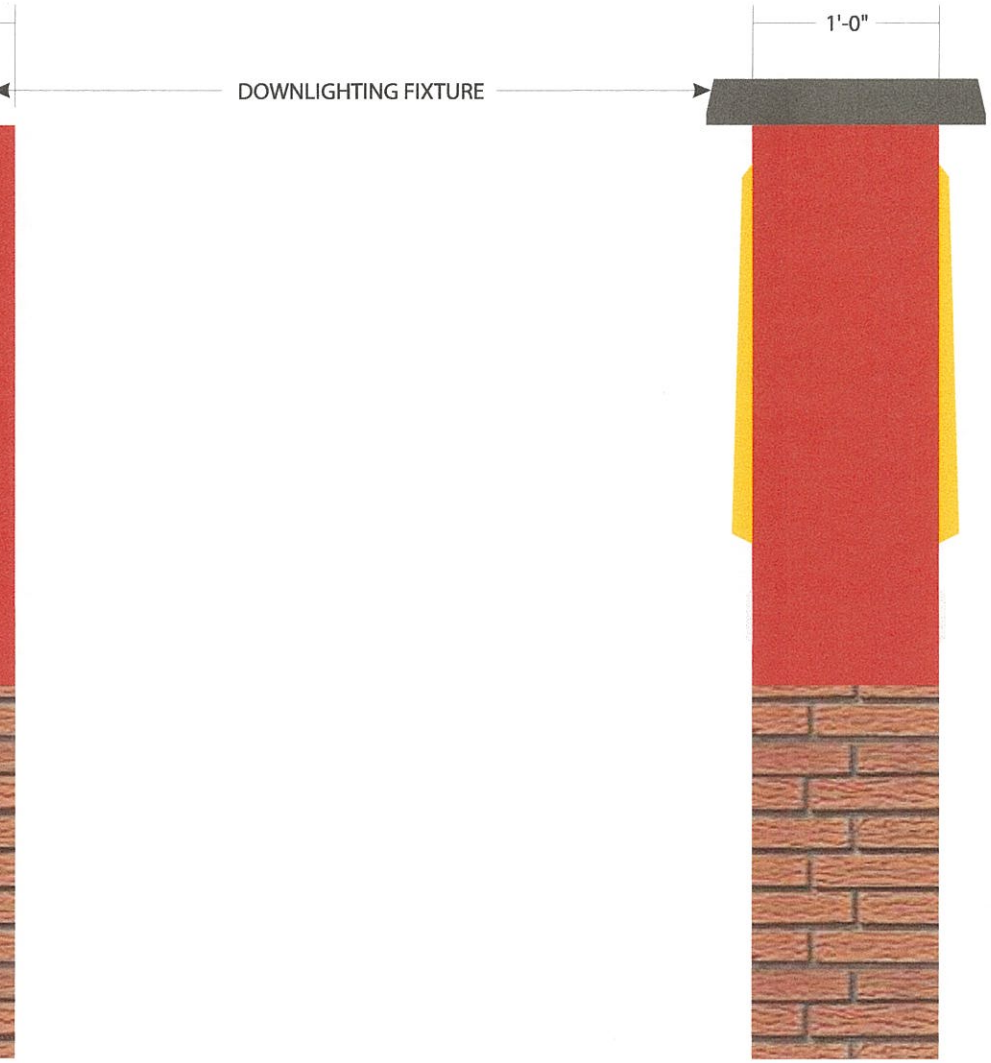

SIDE VIEW
SCALE: 1" = 1'-0"

Customer: McDONALD'S	Date: 11/01/12	Prepared By: RA	Note: Color output may not be exact when viewing or printing this drawing. All colors used are PMS or the closest CMYK equivalent. If these colors are incorrect, please provide the correct PMS match and a revision to this drawing will be made.
Location: ACTON, MA	File Name: 111052 -R3- 3X3 ROAD SIGN		Eng: -

PERSONA™ SIGN MAKERS/IMAGE BUILDERS

DISTRIBUTED BY SIGN UP COMPANY
700 21st Street Southwest
PO Box 210
Watertown, SD 57201-0210
1 (800) 843-9888 • www.personasigns.com



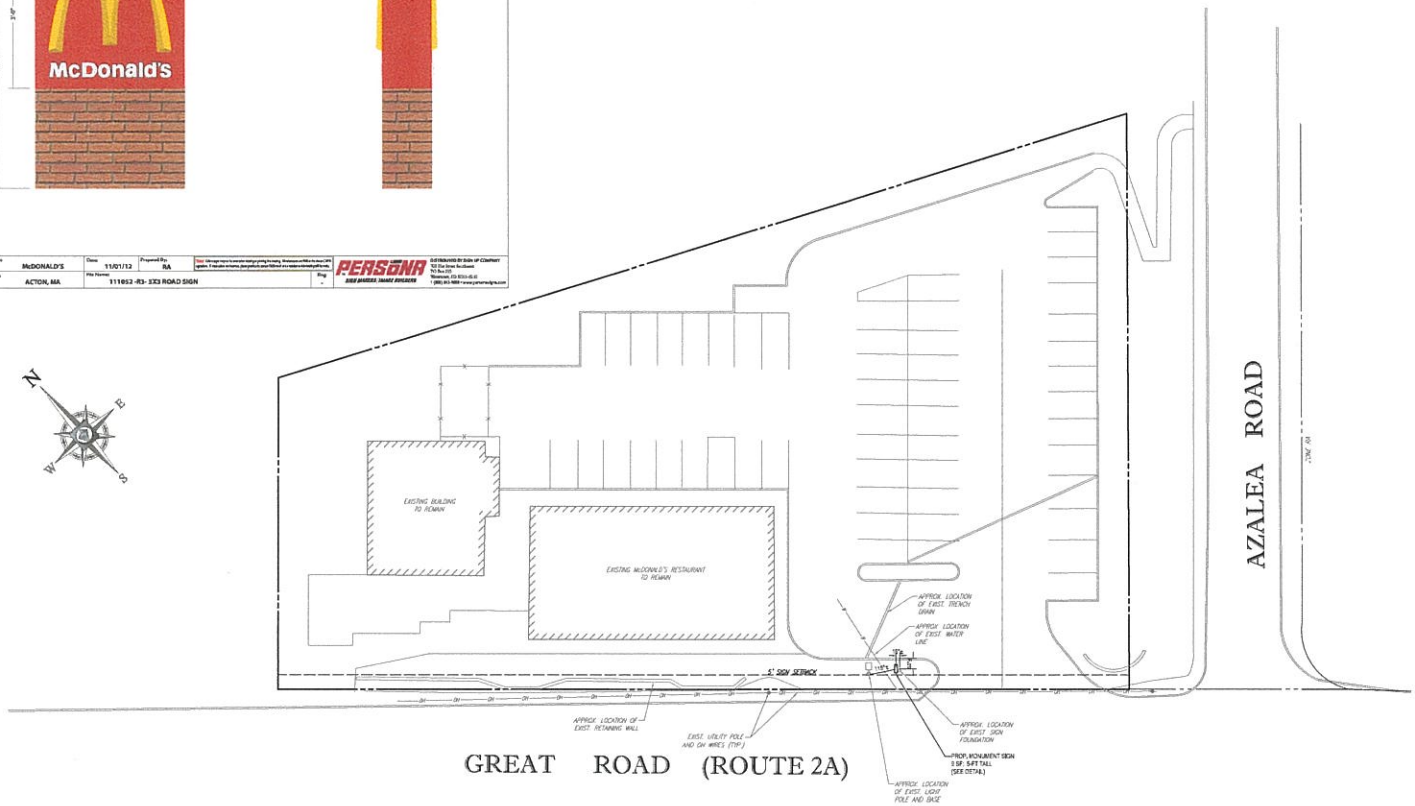

CONCEPT LAYOUT PLAN NOTES

1. THIS PLAN HAS BEEN PREPARED BASED ON REFERENCES INCLUDING: GRADING, DRAINAGE, UTILITIES PLAN, PREPARED BY STANSBIAND MCNARY, INC. DATED 9/20/2006 AND REVISED 8/8/2006.
2. EXACT LOCATION OF PROPOSED SIGN MUST BE CONFIRMED AND EVALUATED UPON COMPLETION OF SURVEY.
3. THIS PLAN IS INTENDED FOR CONCEPTUAL REVIEW PURPOSES ONLY. THE EXISTING CONDITIONS SHOWN HEREON ARE BASED UPON INFORMATION THAT WAS SUPPLIED TO OUR OFFICE AT THE TIME OF PLAN PREPARATION, RATHER THAN AN INSTRUMENT SURVEY. ALL PLAN INFORMATION SHALL BE CONSIDERED APPROXIMATE.
4. DC SHALL LOCATE ALL UNDERGROUND UTILITIES IN THE AREA OF WORK PRIOR TO CONSTRUCTION AND NOTIFY ENGINEER IMMEDIATELY IN WRITING IF CONFLICTS EXIST.
5. DC SHALL ENSURE NO PART OF THE PROPOSED SIGN IS LESS THAN 5-FT FROM THE STREET LINE.

PERMIT DRAWING
NOT FOR CONSTRUCTION

20 10 5 0 20
1" = 20'

811 Know what's below. Call before you dig.

BOHLER ENGINEERING
352 TURNPIKE ROAD
SOUTHBOROUGH, MA 01772
Phone: (508) 480-9900
Fax: (508) 480-9080
www.BohlerEngineering.com

CIVIL & CONSULTING ENGINEERS
SURVEYORS
PROJECT MANAGERS
ENVIRONMENTAL CONSULTANTS
LANDSCAPE ARCHITECTS

CORPORATE OFFICE: WARREN, NJ

OFFICES: SOUTHBOROUGH, MA · BOWIE, MD · TOWSON, MD · ALBANY, NY · POUGHKEEPSIE, NY · CENTER VALLEY, PA · CHALFONT, PA · PHILADELPHIA, PA · STERLING, VA · WARRENTON, VA · FORT LAUDERDALE, FL · TAMPA, FL

THE BOHLER NEW ENGLAND CONCEPT OF THIS PLAN AND PROPOSED USE SHALL NOT BE COPIED OR USED FOR ANY PURPOSE WITHOUT PRIOR WRITTEN PERMISSION OF BOHLER ENGINEERING. ONE COPY MAY BE MADE AND SELF-PLANS SHALL BE USED FOR CONSTRUCTION PURPOSES - SAID BOHLER NEW ENGLAND.

CONSTRUCTION CHECK	DATE
CONSTRUCTION CHECK	DATE
PROJECT No.: W122003	
CAD I.D. #: W122003ca0.dwg	

STREET ADDRESS: 55 GREAT ROAD
TOWN: ACTON
STATE: MASSACHUSETTS
COUNTY: MIDDLESEX
REGIONAL DWG. NO: -
PLAN DESCRIPTION: CONCEPT PLAN

REV	DATE	DESCRIPTION	BY

J.A. KUCICH
PROFESSIONAL ENGINEER
MASSACHUSETTS LICENSE No. 41592
CONNECTICUT LICENSE No. 28177
RHODE ISLAND LICENSE No. 9816
MAINE LICENSE No. 12853

McDonald's®
THESE PLANS AND SPECIFICATIONS ARE THE PROPERTY OF McDONALD'S CORPORATION AND SHALL NOT BE REPRODUCED IN WHOLE OR IN PART WITHOUT WRITTEN PERMISSION.
OFFICE: NORTHEAST REGION
ADDRESS: 690 CANTON STREET, WESTWOOD, MA

PLAN APPROVALS

	DATE
SIGNATURE	
APPROVED McDONALD'S AGENT	

STATUS	DATE	BY
DRAWN BY:	10/30/12	MDB
PLAN CHECKED		JAK
AS-BUILT		

SHEET NO. C-1
1 OF 1