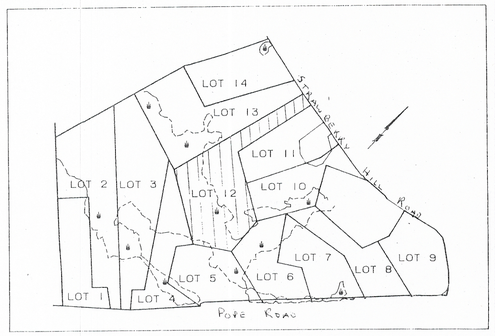

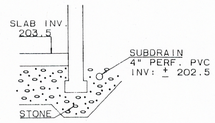

SUBDRAIN DETAIL

NOTE: SEE SEWERAGE DISPOSAL DESIGN PLAN FOR DETAILS ON CONSTRUCTION OF SYSTEM.

SEQUENCE OF CONSTRUCTION

1. INSTALL SILTATION BARRIER.
2. CLEAR CONSTRUCTION SITE.
3. EXCAVATE FOUNDATION HOLE & START HOUSE CONSTRUCTION.
4. CONSTRUCT SEWER DISPOSAL SYSTEM AND DRIVEWAY.
5. COMPLETE HOUSE, LANDSCAPING & STABILIZE ALL DISTURBED AREAS.
6. CLEAR DEBRIS & ANY SILT BUILT UP BY SILTATION BARRIER.

NOTES:

1. NO FILL SHALL BE STORED ON SITE WITHIN 100' OF THE EDGE OF WETLANDS.
2. STOCK PILES SHALL BE STRATIGICALLY LOCATED TO PREVENT ANY SILT BEING WASHED INTO THE WETLANDS.
3. NO CONSTRUCTION DEBRIS SHALL BE BURIED WITHIN 100' OF A WETLAND.
4. THE LOCATION OF THE SILTATION BARRIER DESIGNATES THE LIMIT OF WORK AREA.
5. THE LOCATION OF THE EDGE OF WOODS DESIGNATES THE LIMIT OF CLEARING.

EROSION CONTROL BARRIER

(TWO ALTERNATIVES)
N.T.S.

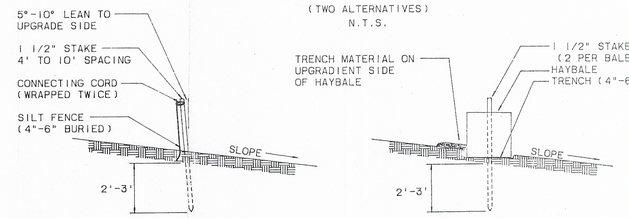

LEGEND

S.T.	SEPTIC TANK
D-BOX	DISTRIBUTION BOX
	OBSERVATION HOLE (TEST PIT)
	PERCOLATION TEST
98x34	SPOT ELEVATIONS
	WATER TABLE
190	EXISTING CONTOURS
190	PROPOSED CONTOURS
W	PROPOSED WATER LINE
SD	PROPOSED SUB-DRAIN
	PROPOSED EDGE OF WOODS (CLEARING LIMIT)
	PROPOSED SILTATION BARRIER (LIMIT OF WORK AREA)

93 Strawberry Hill Road

RECEIVED
ACTON CONSERVATION COMMISSION

RECEIVED
APR - 4 2013
ACTON CONSERVATION COMMISSION

SITE PLAN

LOT 12, BOWEN B

PREPARED FOR:
NORTHWEST STRUCTURES, INC.
P.O. BOX 657, ACTON, MA 01720

Rev. 1 January 19, 1994
DATE: DECEMBER 29, 1993

SCALE: 1" = 30'

LANCEWOOD ENGINEERING, INC.
411 MASSACHUSETTS AVENUE, ACTON, MA 01720