MAYNARD–ACTON
ASSABET RIVER RAIL TRAIL

STATE	FED. AID PROJ. NO.	SHEET NO.	TOTAL SHEETS
MASS.		18	22
PROJECT FILE NO. 604531			

CONSTRUCTION PLAN & PROFILE

STEEL W BEAM HIGHWAY GUARD
NONE

DRAINAGE DETAILS
NONE

WATER SUPPLY ALTERATIONS
NONE

TRAFFIC SIGNAL CONDUIT
NONE

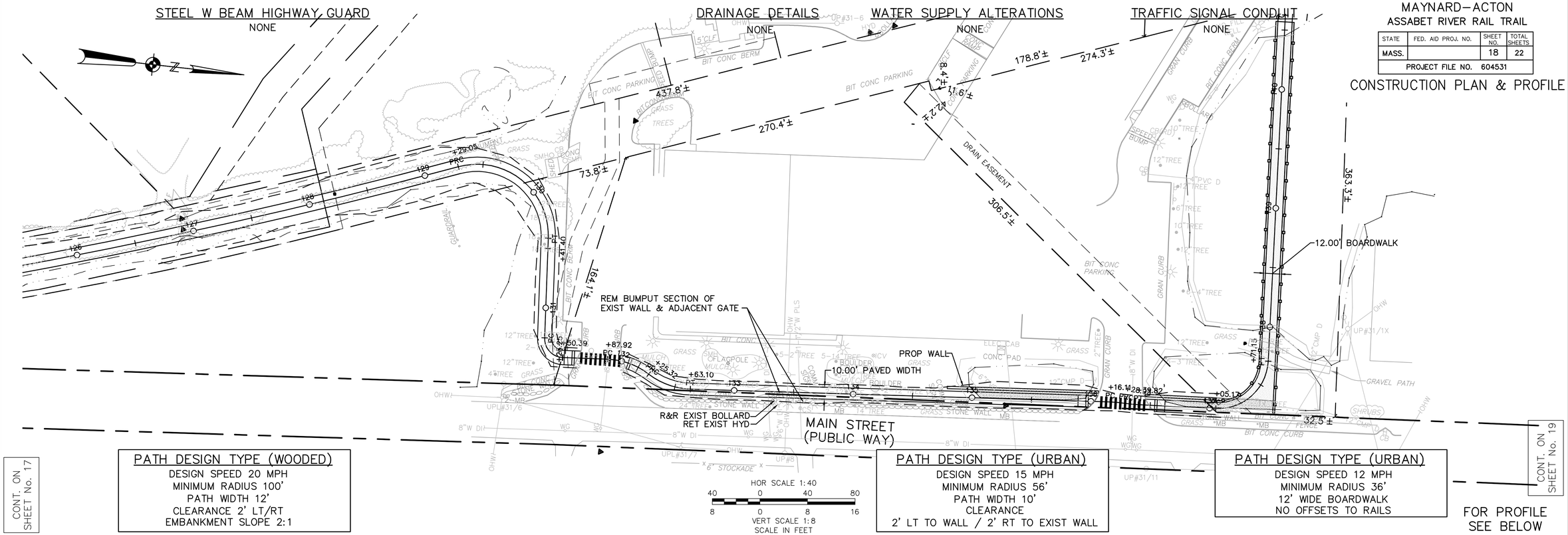

CONT. ON SHEET No. 17

PATH DESIGN TYPE (WOODED)
DESIGN SPEED 20 MPH
MINIMUM RADIUS 100'
PATH WIDTH 12'
CLEARANCE 2' LT/RT
EMBANKMENT SLOPE 2:1

PATH DESIGN TYPE (URBAN)
DESIGN SPEED 15 MPH
MINIMUM RADIUS 56'
PATH WIDTH 10'
CLEARANCE
2' LT TO WALL / 2' RT TO EXIST WALL

PATH DESIGN TYPE (URBAN)
DESIGN SPEED 12 MPH
MINIMUM RADIUS 36'
12' WIDE BOARDWALK
NO OFFSETS TO RAILS

FOR PROFILE SEE BELOW

CONT. ON SHEET No. 19

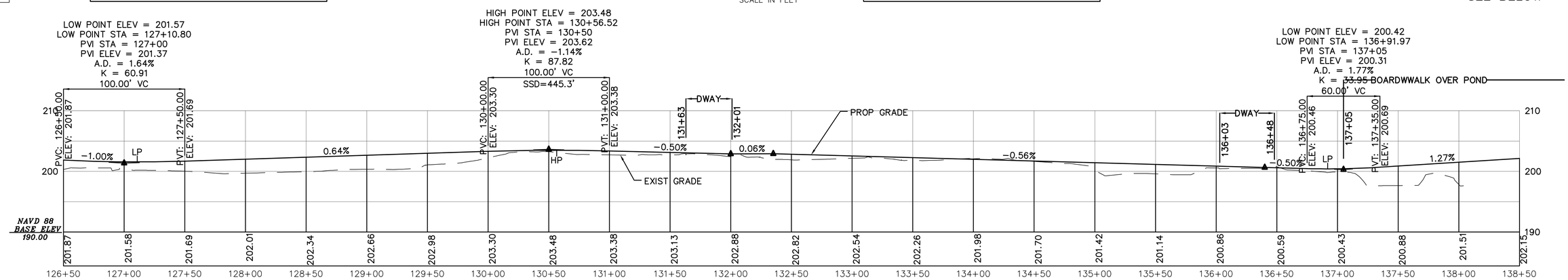

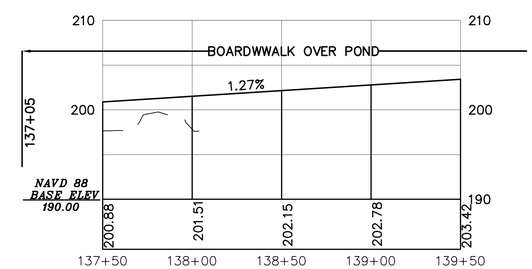

L:\work\101221\CAD\50% Design\Models\Gen 10-15-12.dwg 10/15/2012 1:34:46 PM EST