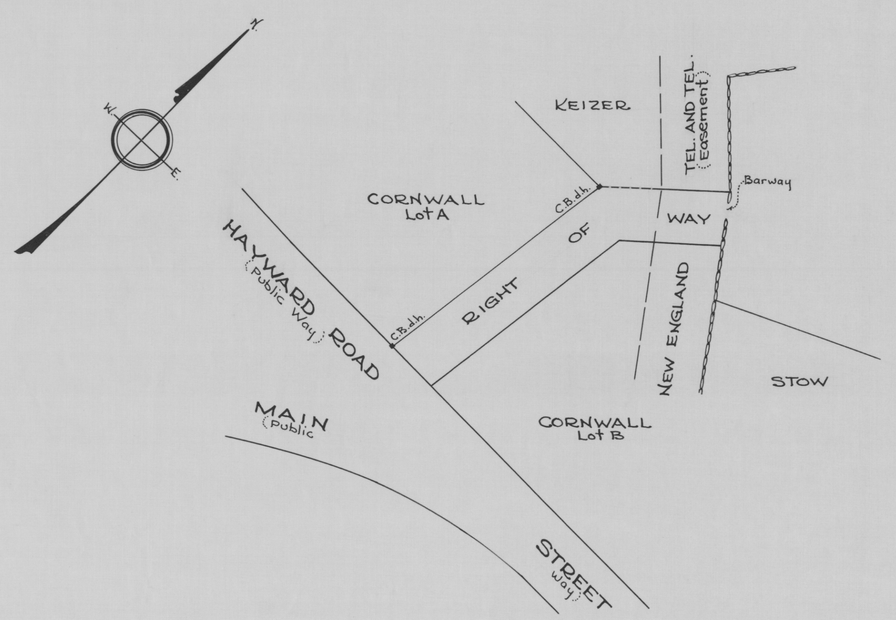


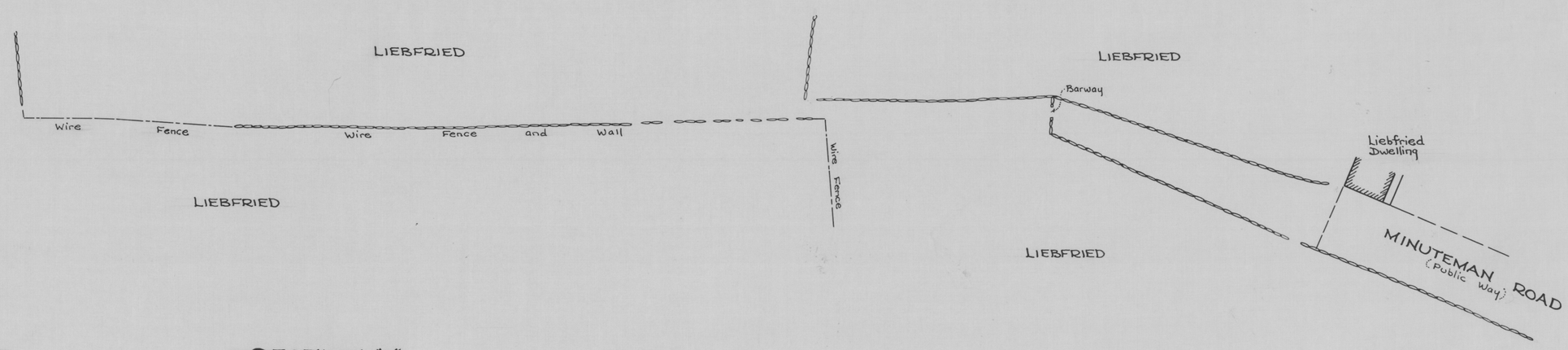


SECTION "A"

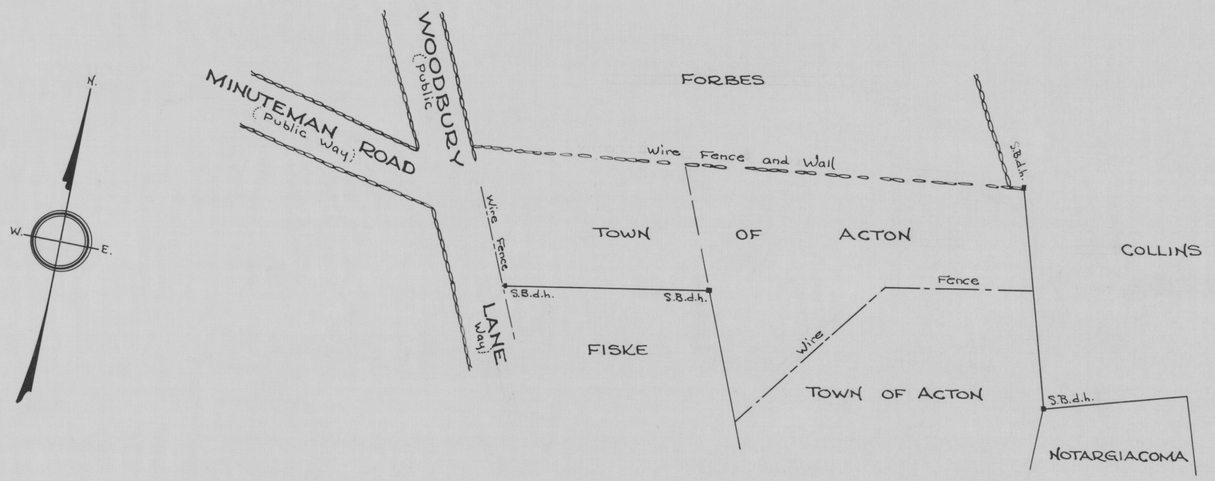


SECTION "B"

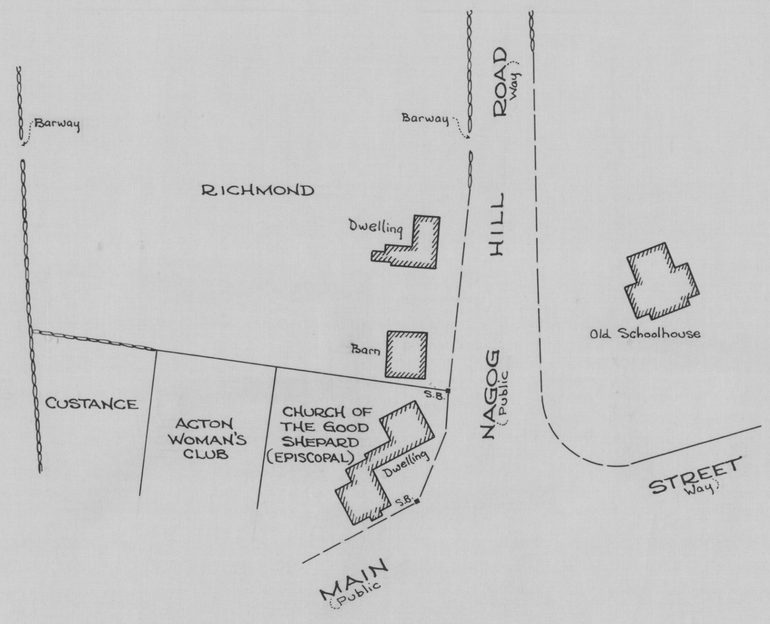


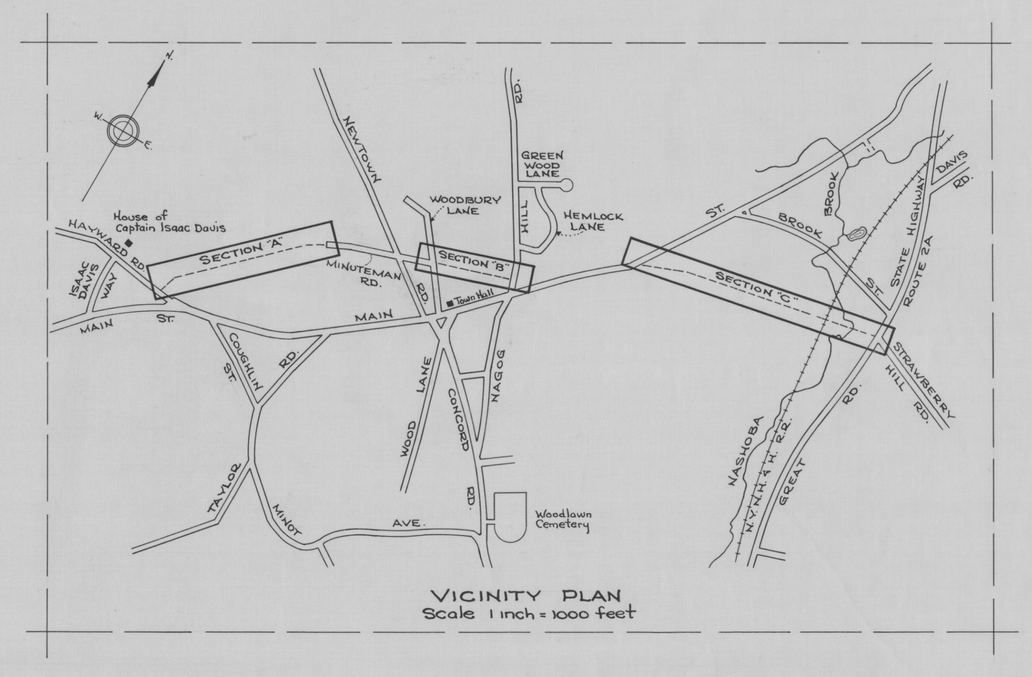


VICINITY PLAN
Scale 1 inch = 1000 feet

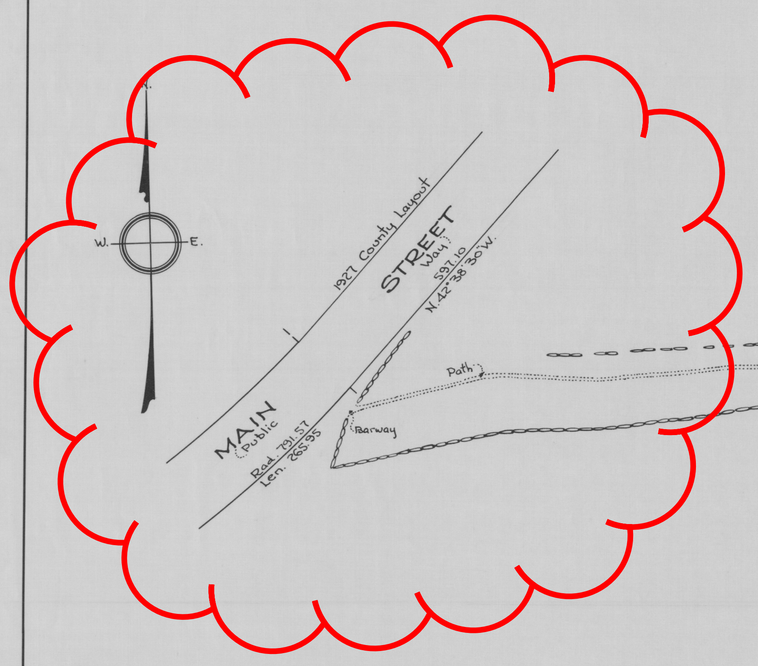


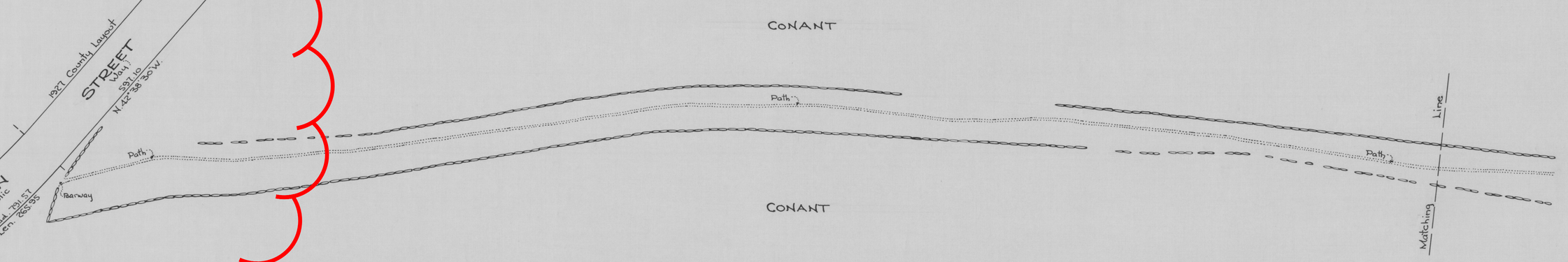


SECTION "C"

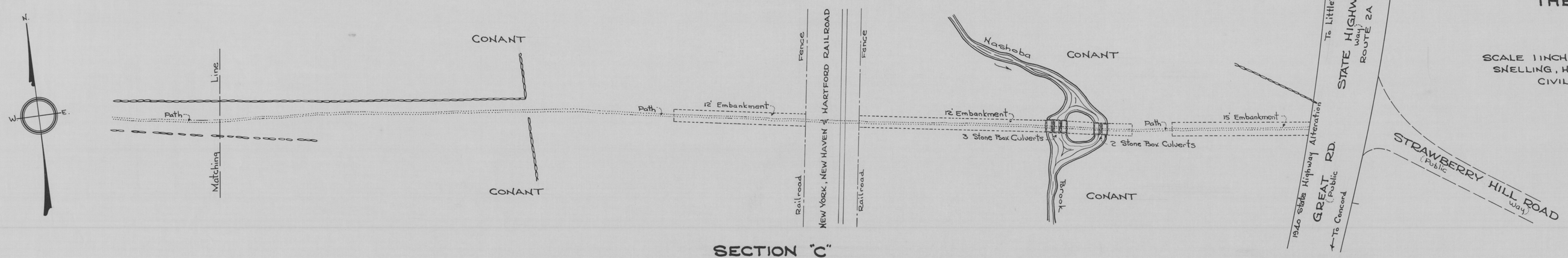


SECTION "C"

PLAN PREPARED
FOR THE
STUDY OF PROPOSED EASEMENTS
FOR TRAVERSING THE ROUTE OF
# THE ISAAC DAVIS TRAIL
IN
## ACTON, MASS.

SCALE 1 INCH = 60 FEET — DECEMBER 1961

SNELLING, HILTON AND ASSOCIATES – LINCOLN, MASS.
CIVIL ENGINEERS AND LAND SURVEYORS

COMMONWEALTH OF MASSACHUSETTS — ROGER H. HILTON No. 4149 — REGISTERED LAND SURVEYOR