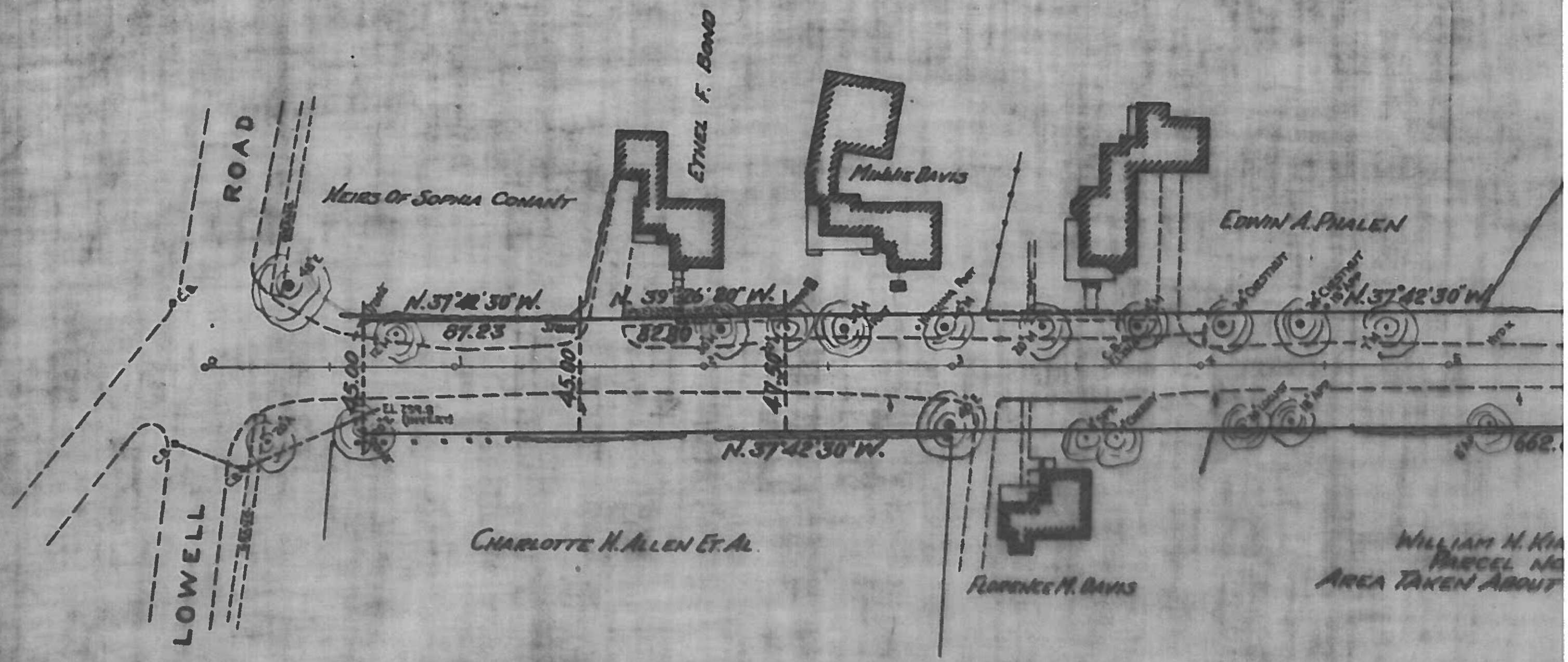
ROAD
HEIRS OF SOPHIA CONANT
ETHEL F. BOND
MABLE DAVIS
EDWIN A. PHALEN
N. 37°42'30" W.
87.23
82.30
45.00
45.00
47.50
N. 37°42'30" W.
N. 37°42'30" W.
662.
LOWELL
CHARLOTTE H. ALLEN ET. AL.
FLORENCE M. DAVIS
WILLIAM H. KI
PARCEL NO
AREA TAKEN ABOUT

NEW

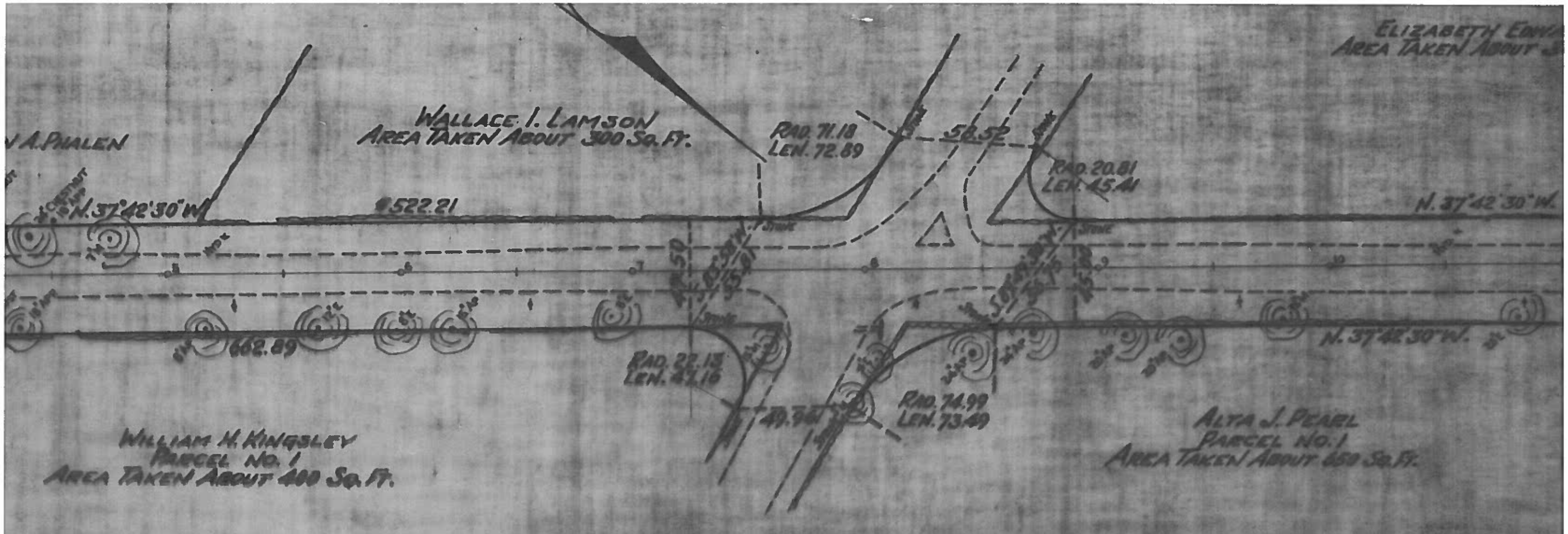

PLAN OF

NEWTOWNE ROAD

ACTON

ORDERED BY THE COUNTY COMMISSIONERS

1930

SCALE - 1 INCH = 40 FEET.


N. 37°42'30" W.
627.03
N. 37°42'30" W.
ALTA J. PEARL
PARCEL NO. 1
AREA TAKEN ABOUT 650 SQ. FT.

5093