MASSACHUSETTS DEPARTMENT OF TRANSPORTATION
HIGHWAY DIVISION

WESTFORD, CARLISLE & ACTON
BRUCE FREEMAN RAIL TRAIL PHASE 2A

STATE	FED. AID PROJ. NO.	SHEET NO.	TOTAL SHEETS
MA	-	1	31
PROJECT FILE NO.	604532		

PRELIMINARY RIGHT OF WAY
TITLE & INDEX

06073_ROW_CS.DWG 17-Mar-2014

PLAN AND PROFILE OF

BRUCE FREEMAN RAIL TRAIL PHASE 2A

IN THE TOWNS OF

WESTFORD, CARLISLE & ACTON

MIDDLESEX COUNTY

FEDERAL AID PROJECT NO.

PRELIMINARY RIGHT OF WAY

THE MASSACHUSETTS HIGHWAY DEPARTMENT STANDARD SPECIFICATIONS FOR HIGHWAYS AND BRIDGES DATED 1988, AS AMENDED, THE SUPPLEMENTAL SPECIFICATIONS DATED FEBRUARY 25, 2010, THE 2010 CONSTRUCTION STANDARD DETAILS, THE 1996 CONSTRUCTION AND TRAFFIC STANDARD DETAILS (AS RELATES TO TRAFFIC STANDARD DETAILS ONLY), THE 2009 MANUAL ON UNIFORM TRAFFIC CONTROL DEVICES FOR STREETS AND HIGHWAYS WITH MASSACHUSETTS AMENDMENTS, THE 1990 STANDARD DRAWINGS FOR SIGNS AND SUPPORTS, THE 1968 STANDARD DRAWINGS FOR TRAFFIC SIGNALS AND HIGHWAY LIGHTING AND THE LATEST EDITION OF THE AMERICAN STANDARD FOR NURSERY STOCK, WILL GOVERN.

INDEX

SHEET NO.	DESCRIPTION
1	TITLE SHEET & INDEX
2-3	TYPICAL SECTIONS
4	CRITICAL PROFILE
5-6	PARCEL SUMMARY SHEETS
7-9	LOCATION PLANS
10-31	PROPERTY PLANS

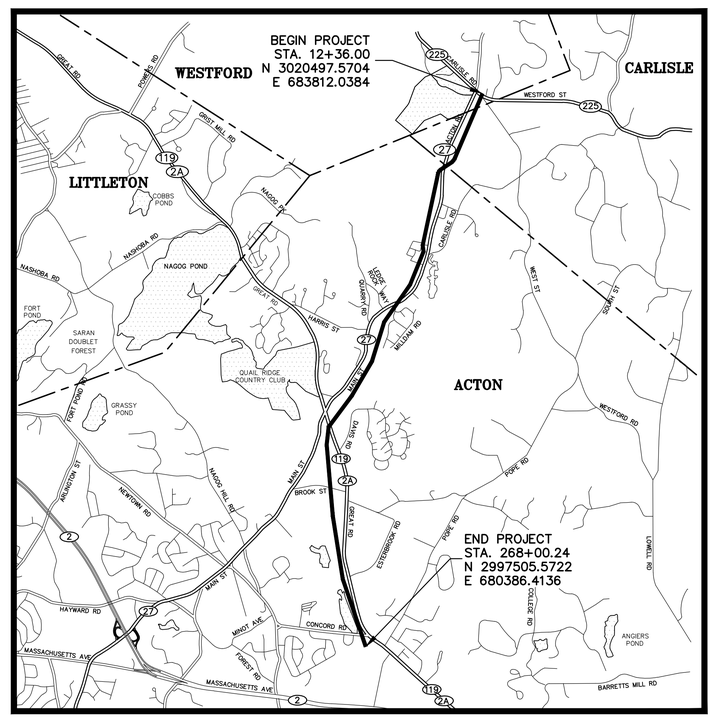

LOCUS MAP

3000 0 3000 6000

SCALE 1" = 3000'

LENGTH OF PROJECT = 25784.00 FEET = 4.883 MILES

GPI Greenman-Pedersen, Inc.
Engineers, Architects, Planners, Construction Engineers & Inspectors
181 Ballardvale Street, Suite 202, Wilmington, MA 01887
Tel: (978) 570-2999 Fax: (978) 658-3044
http://www.gpinet.com

DATE	DESCRIPTION	REV #
3/17/2014	100% SUBMITTAL	3
11/21/2013	ADD PARCELS A-E-6, A-TE-17 THRU A-TE-21, ELIMINATE A-TE-5 AND REDUCE A-TE-7	2
10/25/2012	75% SUBMITTAL	1
4/30/2008	ORIGINAL SUBMISSION	0

massDOT
Massachusetts Department of Transportation
Highway Division

RECOMMENDED FOR APPROVAL

CHIEF ENGINEER DATE

DEPARTMENT OF TRANSPORTATION
FEDERAL HIGHWAY ADMINISTRATION

APPROVED:

DIVISION ADMINISTRATOR DATE

APPROVED

HIGHWAY ADMINISTRATOR DATE

MassDOT DWT Version:

WESTFORD, CARLISLE & ACTON
BRUCE FREEMAN RAIL TRAIL PHASE 2A

STATE	FED. AID PROJ. NO.	SHEET NO.	TOTAL SHEETS
MA	-	2	31
PROJECT FILE NO. 604532			

PRELIMINARY RIGHT OF WAY
TYPICAL SECTIONS
SHEET 1 OF 2

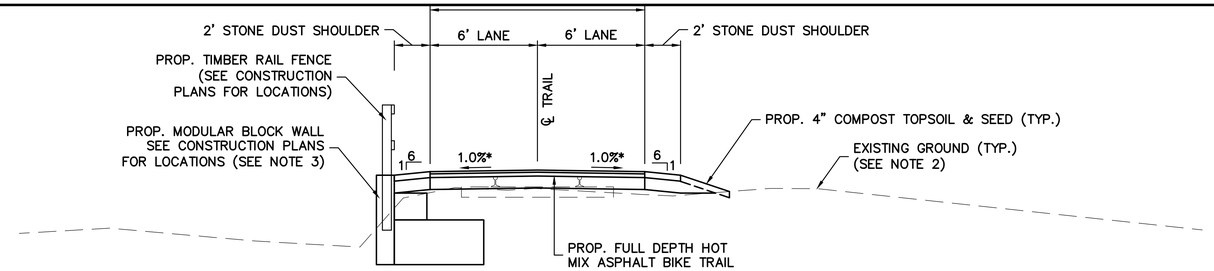

FILL SECTION WITH WALL

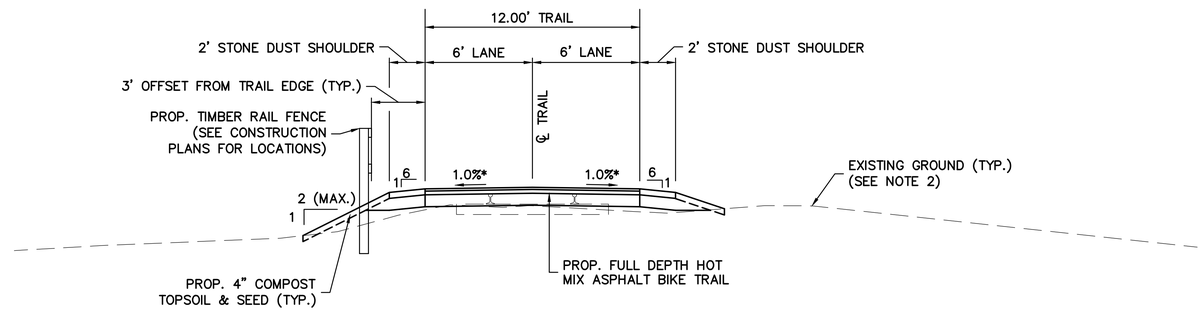

FILL SECTION

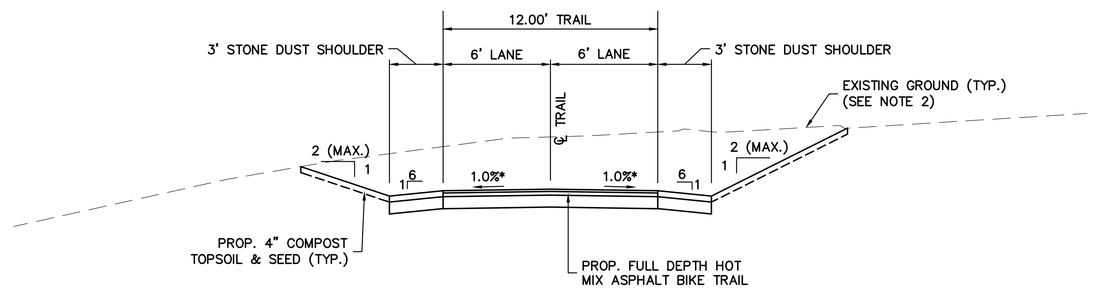

CUT SECTION

* – 0.5% CONSTRUCTION TOLERANCE

TYPICAL SECTION – 12' WIDE TRAIL

SCALE 1" = 4'
STA. 12+80 – STA. 46+95
STA. 47+50 – STA. 56+05
STA. 68+15 – STA. 103+55
STA. 103+95 – STA. 113+25
STA. 113+75 – STA. 115+20
STA. 117+85 – STA. 120+35
(SEE NOTE 1)

NOTES

1. THE SECTIONS OF PROPOSED ROADWAY NOT COVERED IN THE RANGE OF STATIONS ASSOCIATED WITH THE TYPICAL SECTIONS ARE EITHER IN TRANSITION OR ARE LOCATED AT INTERSECTIONS AND THEREFORE HAVE NOT BEEN SHOWN. REFER TO CROSS SECTION SHEETS FOR MORE DETAILS.

2. CONTRACTOR SHALL REMOVE EXISTING ORGANIC MATERIAL (ABOVE RAILROAD BALLAST) THAT IS UNSUITABLE FOR REUSE AND DISPOSE OF OUTSIDE OF THE PROJECT LIMITS. IT IS ASSUMED THAT ALL OTHER EXCAVATED SUITABLE MATERIAL WILL REMAIN WITHIN THE PROJECT LIMITS. SEE SPECIAL PROVISIONS FOR DETAILS.

3. WALL IS SHOWN FOR INFORMATIONAL PURPOSES ONLY. ACTUAL DESIGN IS TO BE PROVIDED BY THE CONTRACTOR IN COORDINATION WITH THE ACTON PLANNING DEPARTMENT.

06073_ROW_TYP.DWG 17-Mar-2014

MassDOT DWT Version:

WESTFORD, CARLISLE & ACTON
BRUCE FREEMAN RAIL TRAIL PHASE 2A

STATE	FED. AID PROJ. NO.	SHEET NO.	TOTAL SHEETS
MA	-	3	31
PROJECT FILE NO.	604532		

PRELIMINARY RIGHT OF WAY
TYPICAL SECTIONS
SHEET 2 OF 2

06073_ROW_TYP.DWG 17-Mar-2014

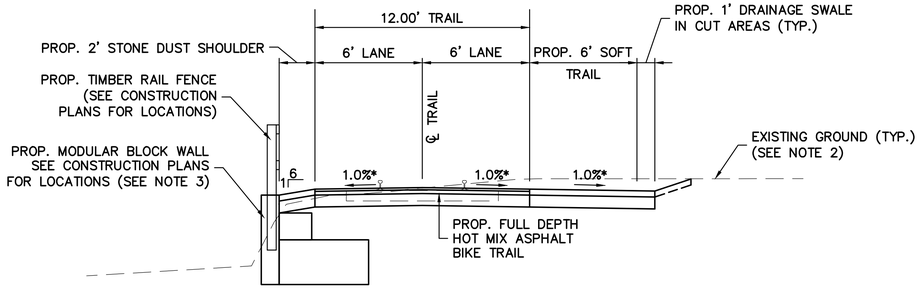

SOFT TRAIL WITHOUT FENCE

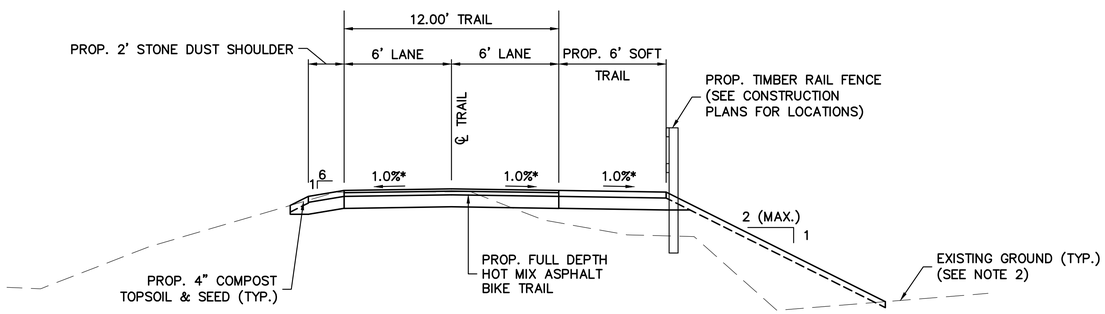

SOFT TRAIL WITH FENCE

TYPICAL SECTION – 12' WIDE TRAIL
WITH SOFT TRAIL

SCALE 1" = 4'
STA. 120+35 – STA. 144+05
STA. 172+40 – STA. 188+30
STA. 195+00 – STA. 203+25
STA. 225+00 – STA. 246+75
STA. 248+40 – STA. 253+85
STA. 254+35 – STA. 261+45
STA. 261+95 – STA. 267+92
(SEE NOTE 1)

* – 0.5% CONSTRUCTION TOLERANCE

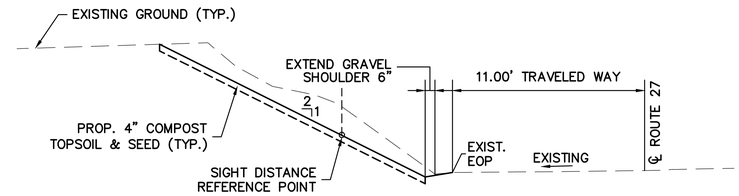

TYPICAL SECTION – ROUTE 27
SLOPE RECONSTRUCTION FOR SIGHT DISTANCE

SCALE 1" = 4'
STA. 310+51 – STA. 311+45

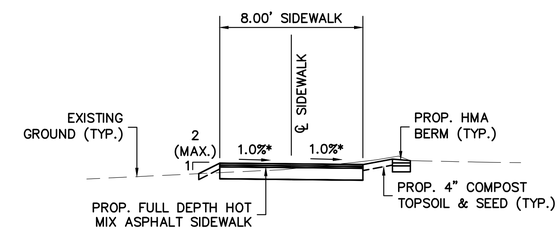

TYPICAL SECTION – SIDEWALK NEAR
STATION 227+26.25 (POWERS GALLERY)

SCALE 1" = 4'
STA. 50+50 – STA. 51+67

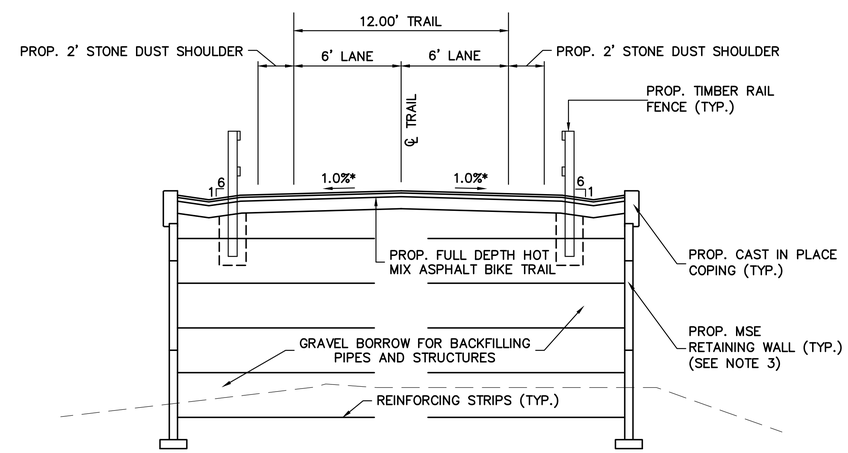

* – 0.5% CONSTRUCTION TOLERANCE

TYPICAL SECTION – 12' WIDE TRAIL

SCALE 1" = 4'
STA. 166+00 – STA. 601+30
STA. 603+20 – STA. 604+05

NOTES

1. THE SECTIONS OF PROPOSED ROADWAY NOT COVERED IN THE RANGE OF STATIONS ASSOCIATED WITH THE TYPICAL SECTIONS ARE EITHER IN TRANSITION OR ARE LOCATED AT INTERSECTIONS AND THEREFORE HAVE NOT BEEN SHOWN. REFER TO CROSS SECTION SHEETS FOR MORE DETAILS.

2. CONTRACTOR SHALL REMOVE EXISTING ORGANIC MATERIAL (ABOVE RAILROAD BALLAST) THAT IS UNSUITABLE FOR REUSE AND DISPOSE OF OUTSIDE OF THE PROJECT LIMITS. IT IS ASSUMED THAT ALL OTHER EXCAVATED SUITABLE MATERIAL WILL REMAIN WITHIN THE PROJECT LIMITS. SEE SPECIAL PROVISIONS FOR DETAILS.

3. WALL IS SHOWN FOR INFORMATIONAL PURPOSES ONLY. ACTUAL DESIGN IS TO BE PROVIDED BY THE CONTRACTOR IN COORDINATION WITH THE ACTON PLANNING DEPARTMENT.

MassDOT DWT Version:

WESTFORD, CARLISLE & ACTON
BRUCE FREEMAN RAIL TRAIL PHASE 2A

STATE	FED. AID PROJ. NO.	SHEET NO.	TOTAL SHEETS
MA	-	4	31
PROJECT FILE NO.	604532		

PRELIMINARY RIGHT OF WAY
CRITICAL PROFILE
SHEET 1 OF 1

06073_ROW_PROF.DWG 17-Mar-2014

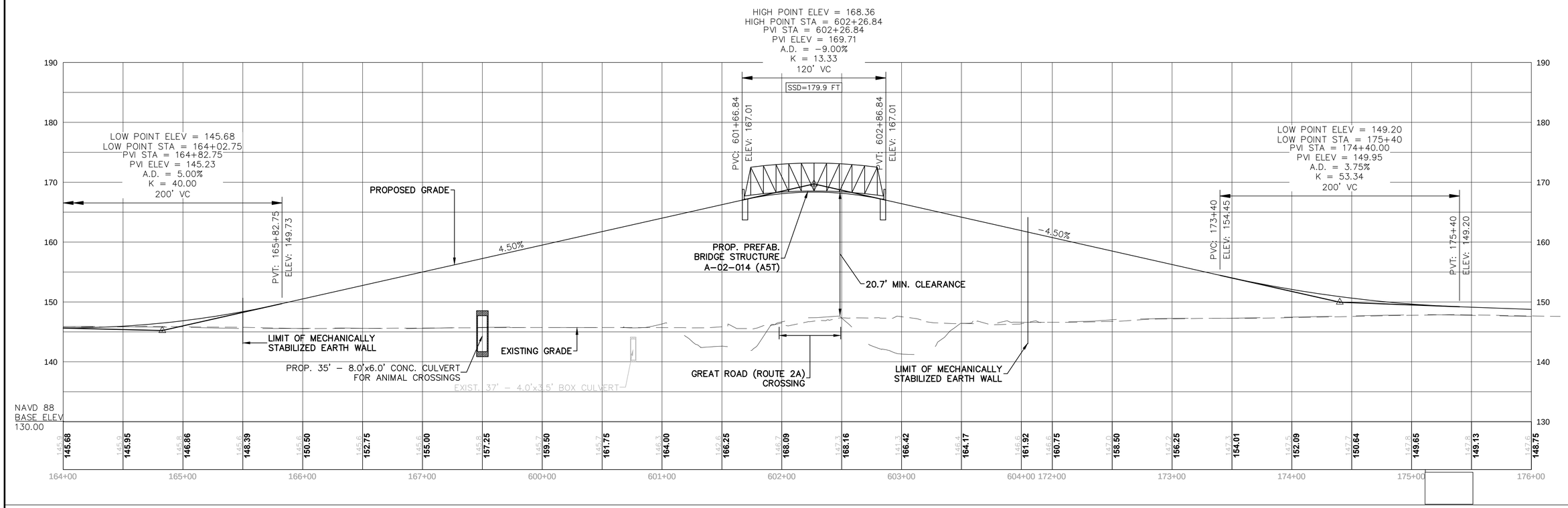

MassDOT DWT Version:

WESTFORD, CARLISLE & ACTON
BRUCE FREEMAN RAIL TRAIL PHASE 2A

STATE	FED. AID PROJ. NO.	SHEET NO.	TOTAL SHEETS
MA	-	5	31
PROJECT FILE NO.	604532		

PRELIMINARY RIGHT OF WAY
PARCEL SUMMARY SHEET
SHEET 1 OF 2

PARCEL SUMMARY

PARCEL NO.	PLAN SHEET NO.	TITLEHOLDER	TITLE REFERENCE				AREA (S.F.±)						TOTAL PROPERTY AREA (S.F.)	REMARKS
			DEED BOOK	PAGE NO.	LCC NO.	CERT NO.	TAKEN		EASEMENT		TOTAL TAKEN	REMAINING		
							TOWN	STATE	TYPE	AREA				
		WESTFORD												
W-LT-1	10,11	COMMONWEALTH OF MASSACHUSETTS EXECUTIVE OFFICE OF TRANSPORTATION & CONSTRUCTION	14609	302				PERM	44,874					PERMANENT BIKEPATH EASEMENT
		CARLISLE												
C-LT-2	10,11	COMMONWEALTH OF MASSACHUSETTS EXECUTIVE OFFICE OF TRANSPORTATION & CONSTRUCTION	14609	302				PERM	56,366					PERMANENT BIKEPATH EASEMENT
		ACTON												
A-LT-3	11,12,13	COMMONWEALTH OF MASSACHUSETTS EXECUTIVE OFFICE OF TRANSPORTATION & CONSTRUCTION	14609	302				PERM	240,963					PERMANENT BIKEPATH EASEMENT
A-LT-4	13-18	COMMONWEALTH OF MASSACHUSETTS EXECUTIVE OFFICE OF TRANSPORTATION & CONSTRUCTION	14609	302				PERM	375,496					PERMANENT BIKEPATH EASEMENT
A-LT-5	18-23	COMMONWEALTH OF MASSACHUSETTS EXECUTIVE OFFICE OF TRANSPORTATION & CONSTRUCTION	14609	302				PERM	394,888					PERMANENT BIKEPATH EASEMENT
A-LT-6	23,24,25	COMMONWEALTH OF MASSACHUSETTS EXECUTIVE OFFICE OF TRANSPORTATION & CONSTRUCTION	14609	302				PERM	124,587					PERMANENT BIKEPATH EASEMENT
A-LT-7	25-30	COMMONWEALTH OF MASSACHUSETTS EXECUTIVE OFFICE OF TRANSPORTATION & CONSTRUCTION	14609	302				PERM	401,186					PERMANENT BIKEPATH EASEMENT
A-LT-8	30,31	COMMONWEALTH OF MASSACHUSETTS EXECUTIVE OFFICE OF TRANSPORTATION & CONSTRUCTION	14609	302				PERM	85,968					PERMANENT BIKEPATH EASEMENT
A-LT-9	31	COMMONWEALTH OF MASSACHUSETTS EXECUTIVE OFFICE OF TRANSPORTATION & CONSTRUCTION	14609	302				PERM	39,485					PERMANENT BIKEPATH EASEMENT
A-E-1	16	REX LUMBER CO.	15986	480				PERM	69,006					PERMANENT BIKEPATH EASEMENT
A-E-2	17,18	REX LUMBER CO.	15986	480				PERM	10,701					PERMANENT BIKEPATH EASEMENT
A-TE-3	15,16,17	REX LUMBER CO.	15986	480				TEMP	267,967					GRADING, LOAM & SEED, R&R BOULDERS PROP. TIMBER RAIL FENCE
A-TE-23	17,18	REX LUMBER CO.	15986	480				TEMP	235					PROP. LOAM & SEED
A-E-3	24,25	NAGOG KNOLL REALTY TRUST	19139	175				PERM	11,315					PERMANENT BIKEPATH EASEMENT
A-E-5	28	THE BRAVERY REALTY TRUST	46106	68				PERM	2,863					PERMANENT BIKEPATH EASEMENT
A-TE-18	28	THE BRAVERY REALTY TRUST	46106	68				TEMP	60					PROP. GRADING
A-E-6	16,17	TOWN OF ACTON (NARA PARK CONSERVATION)	12918	397				PERM	49,533					PERMANENT BIKEPATH EASEMENT
A-E-7	17,18	TOWN OF ACTON (NARA PARK CONSERVATION)	12918	397				TEMP	1,383					PERMANENT BIKEPATH EASEMENT
A-TE-7	17,18	TOWN OF ACTON (NARA PARK CONSERVATION)	12918	397				TEMP	110,738					PROP. SILT FENCE & HAYBALES, LOAM & SEED
A-TE-22	16,17	TOWN OF ACTON (NARA PARK CONSERVATION)	12918	397				TEMP	3,172					PROP. HMA WALK, GRADING, LOAM & SEED

06073_ROW_PS.DWG 17-Mar-2014

MassDOT DWT Version:

WESTFORD, CARLISLE & ACTON
BRUCE FREEMAN RAIL TRAIL PHASE 2A

STATE	FED. AID PROJ. NO.	SHEET NO.	TOTAL SHEETS
MA	-	6	31
PROJECT FILE NO.	604532		

PRELIMINARY RIGHT OF WAY
PARCEL SUMMARY SHEET
SHEET 2 OF 2

06073_ROW_PS.DWG 17-Mar-2014

PARCEL SUMMARY

PARCEL NO.	PLAN SHEET NO.	TITLEHOLDER	TITLE REFERENCE				AREA (S.F.±)						TOTAL PROPERTY AREA (S.F.)	REMARKS
			DEED BOOK	PAGE NO.	LCC NO.	CERT NO.	TAKEN		EASEMENT		TOTAL TAKEN	REMAINING		
							TOWN	STATE	TYPE	AREA				
A–TE–1	12	WATER SUPPLY DISTRICT OF ACTON (ACTON WATER DISTRICT)	997	172				TEMP	718					PROP. CLEARING & GRUBBING
A–TE–14	23	TOWN OF ACTON (CONSERVATION COMMISSION)	14178	179				TEMP	3,568					TEMPORARY EASEMENT FOR WALL CONSTRUCTION
A–TE–15	29,30	TOWN OF ACTON (GENERAL MUNICIPAL)	15174	292				TEMP	661					PROP. LANDSCAPING
A–TE–12	31	M & D REALTY COMPANY	22945	42				TEMP	153					PROP. HMA DRIVEWAY
A–TE–16	30	WETHERBEE–ACTON REALTY TRUST u/d/t	12737	136				TEMP	59					PROP. GRADING & HAYBALES
A–TE–17	28	CHABAD CENTER OF ACTON, INC	30895	339				TEMP	339					PROP. LOAM & SEED
A–TE–19	18	PHILIP A. HARRIS AND LORNA HARRIS, (1/4 UNDIVIDED INTEREST) FREDERICK A. HARRIS & LEOTA P. HARRIS (3/4 UNDIVIDED INTEREST)	20489	497				TEMP	362					PROP. HMA DRIVEWAY
A–TE–21	17,18	6 REX LANE REALTY TRUST	38465	575				TEMP	95					PROP. GRADING
A–TE–24	16,18	ROBBINS BROOK CONDOMINIUM	34644	65				TEMP	50					HMA WALK, LOAM & SEED

MassDOT DWT Version:

WESTFORD, CARLISLE & ACTON
BRUCE FREEMAN RAIL TRAIL PHASE 2A

STATE	FED. AID PROJ. NO.	SHEET NO.	TOTAL SHEETS
MA	-	7	31
PROJECT FILE NO.	604532		

PRELIMINARY RIGHT OF WAY
LOCATION PLAN
SHEET 1 OF 3

17-Mar-2014

06073_ROW_LOC.DWG

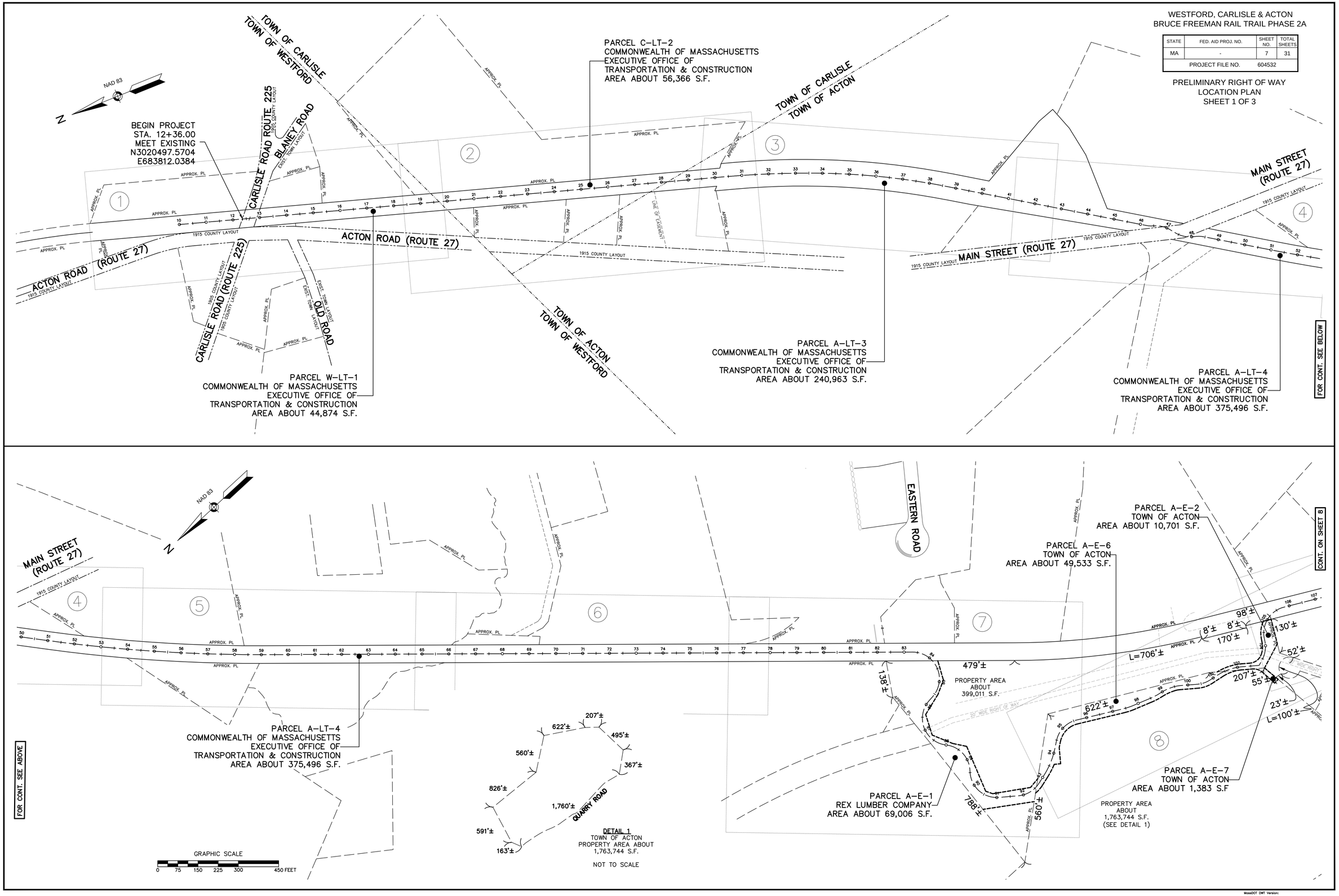

MassDOT DWT Version:

WESTFORD, CARLISLE & ACTON
BRUCE FREEMAN RAIL TRAIL PHASE 2A

STATE	FED. AID PROJ. NO.	SHEET NO.	TOTAL SHEETS
MA	-	8	31
PROJECT FILE NO.	604532		

PRELIMINARY RIGHT OF WAY
LOCATION PLAN
SHEET 2 OF 3

17-Mar-2014

06073_ROW_LOC.DWG

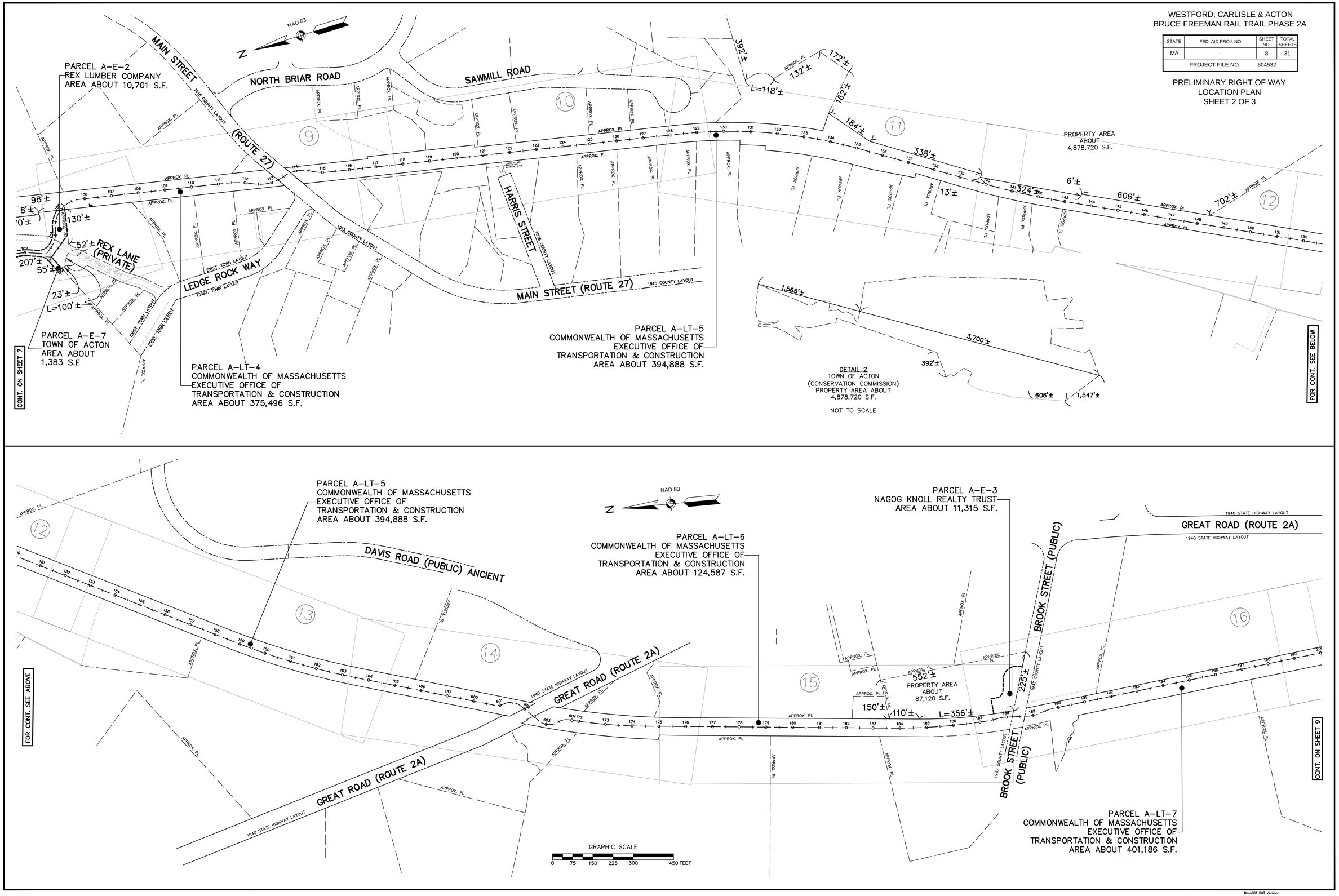

MassDOT DWT Version:

WESTFORD, CARLISLE & ACTON
BRUCE FREEMAN RAIL TRAIL PHASE 2A

STATE	FED. AID PROJ. NO.	SHEET NO.	TOTAL SHEETS
MA	-	9	31
PROJECT FILE NO.	604532		

PRELIMINARY RIGHT OF WAY
LOCATION PLAN
SHEET 3 OF 3

17-Mar-2014

06073_ROW_LOC.DWG

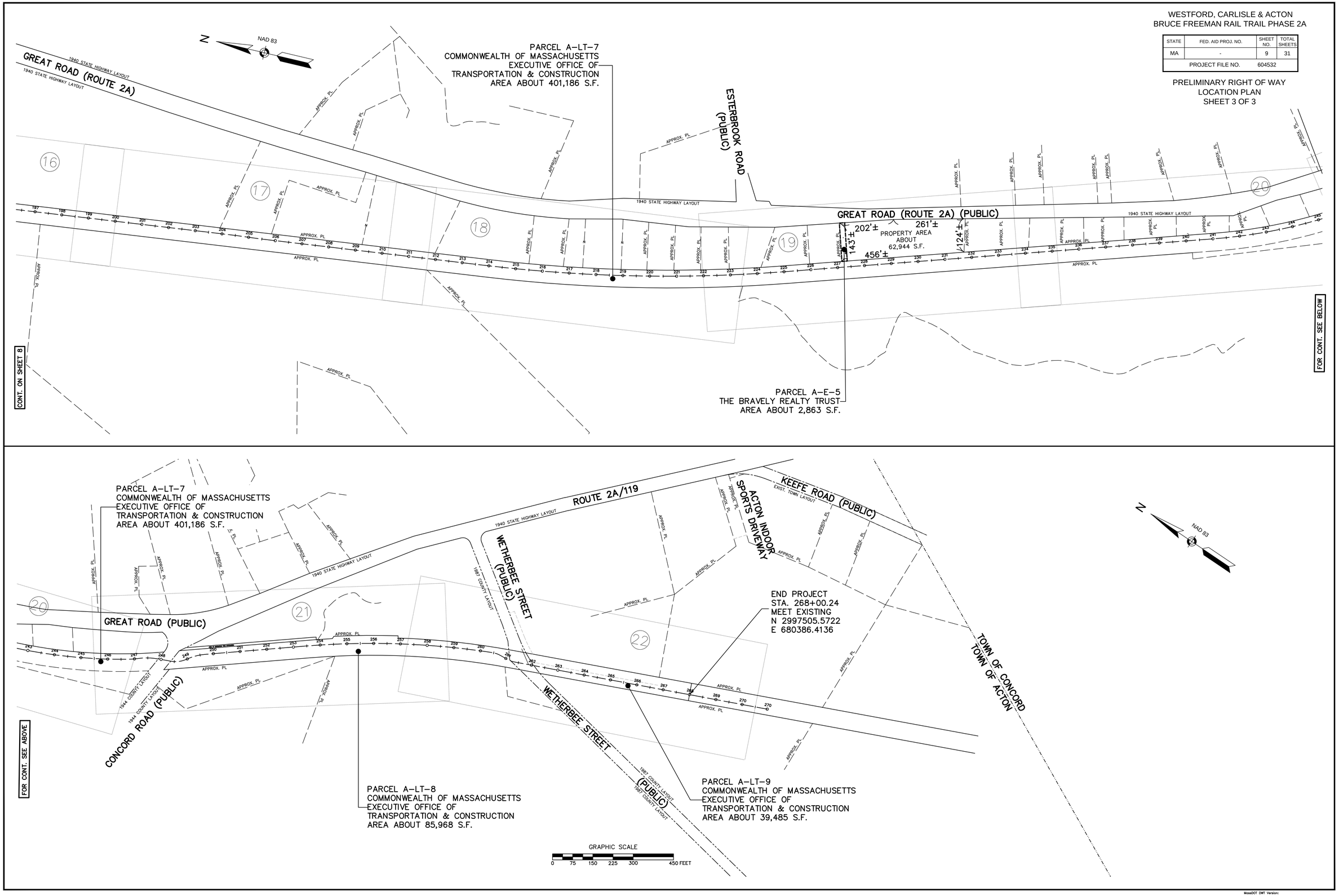

MassDOT DWT Version:

WESTFORD, CARLISLE & ACTON
BRUCE FREEMAN RAIL TRAIL PHASE 2A

STATE	FED. AID PROJ. NO.	SHEET NO.	TOTAL SHEETS
MA	-	10	31
PROJECT FILE NO.	604532		

PRELIMINARY RIGHT OF WAY
PROPERTY PLAN
SHEET 1 OF 22

17-Mar-2014

06073_ROW_PROP.DWG

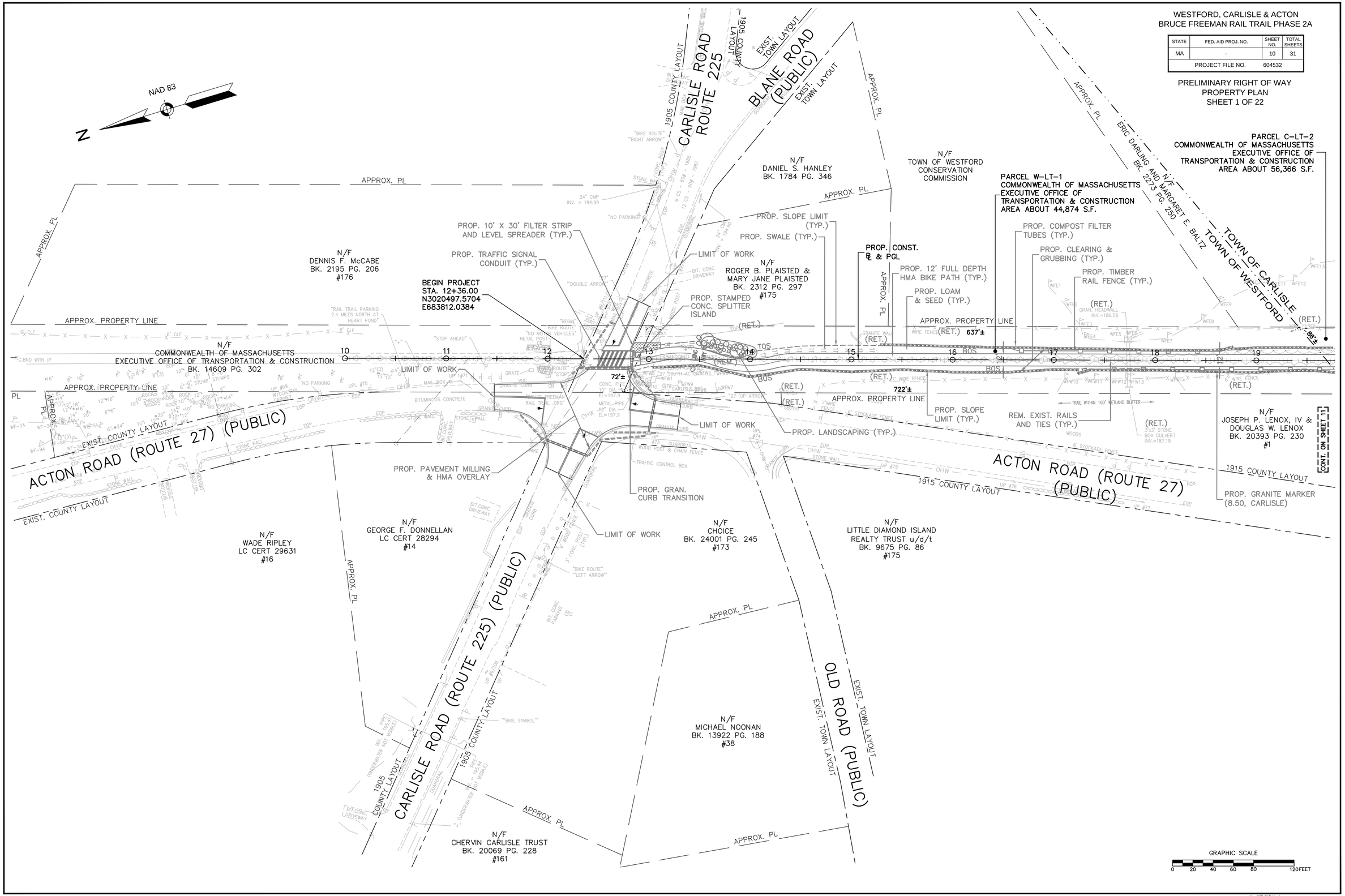

MassDOT DWT Version:

WESTFORD, CARLISLE & ACTON
BRUCE FREEMAN RAIL TRAIL PHASE 2A

STATE	FED. AID PROJ. NO.	SHEET NO.	TOTAL SHEETS
MA	-	11	31
PROJECT FILE NO.	604532		

PRELIMINARY RIGHT OF WAY
PROPERTY PLAN
SHEET 2 OF 22

17-Mar-2014

08073_ROW_PROP.DWG

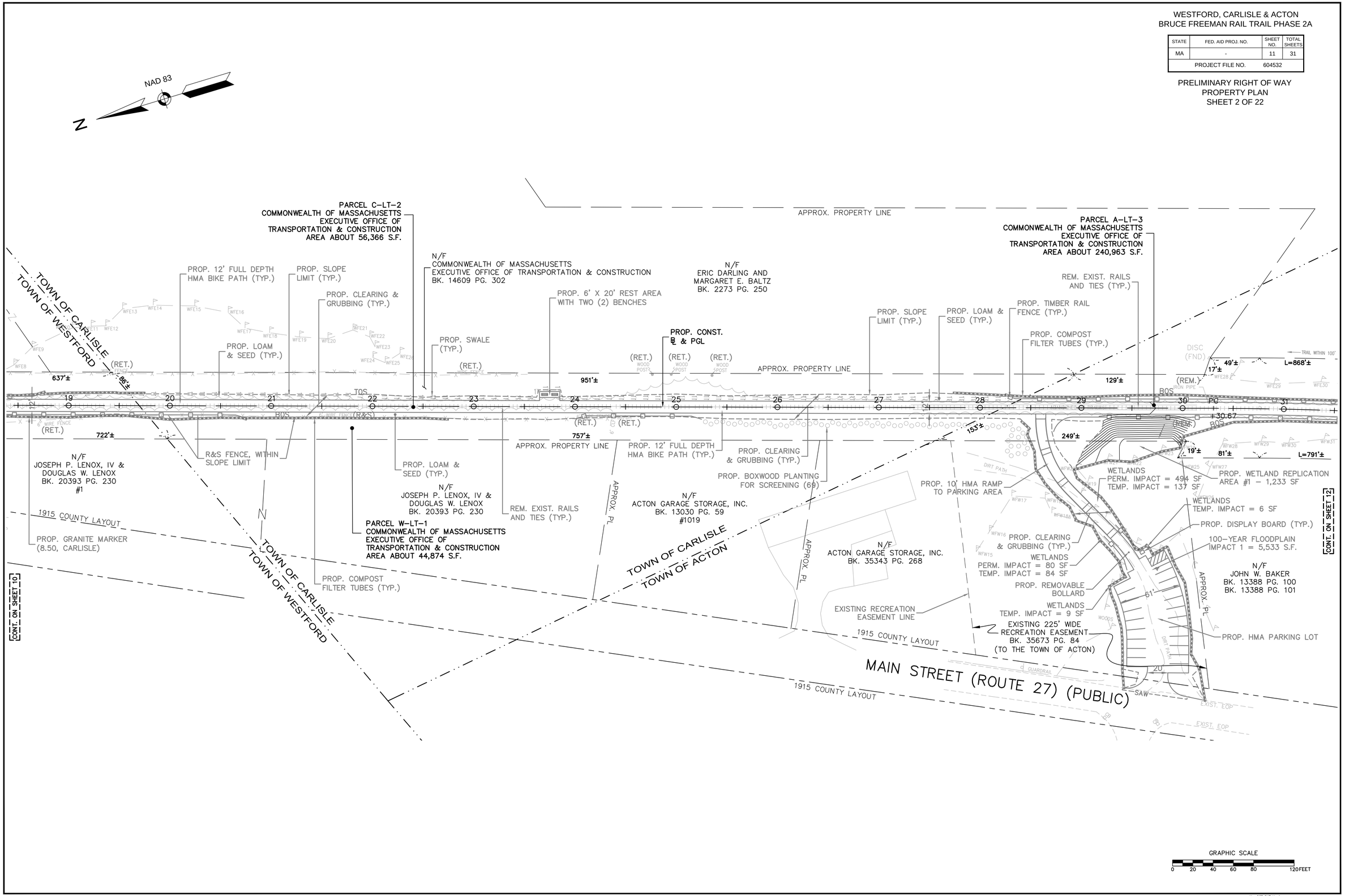

MassDOT DWT Version:

WESTFORD, CARLISLE & ACTON
BRUCE FREEMAN RAIL TRAIL PHASE 2A

STATE	FED. AID PROJ. NO.	SHEET NO.	TOTAL SHEETS
MA	-	12	31
PROJECT FILE NO.	604532		

PRELIMINARY RIGHT OF WAY
PROPERTY PLAN
SHEET 3 OF 22

17-Mar-2014

08073_ROW_PROP.DWG

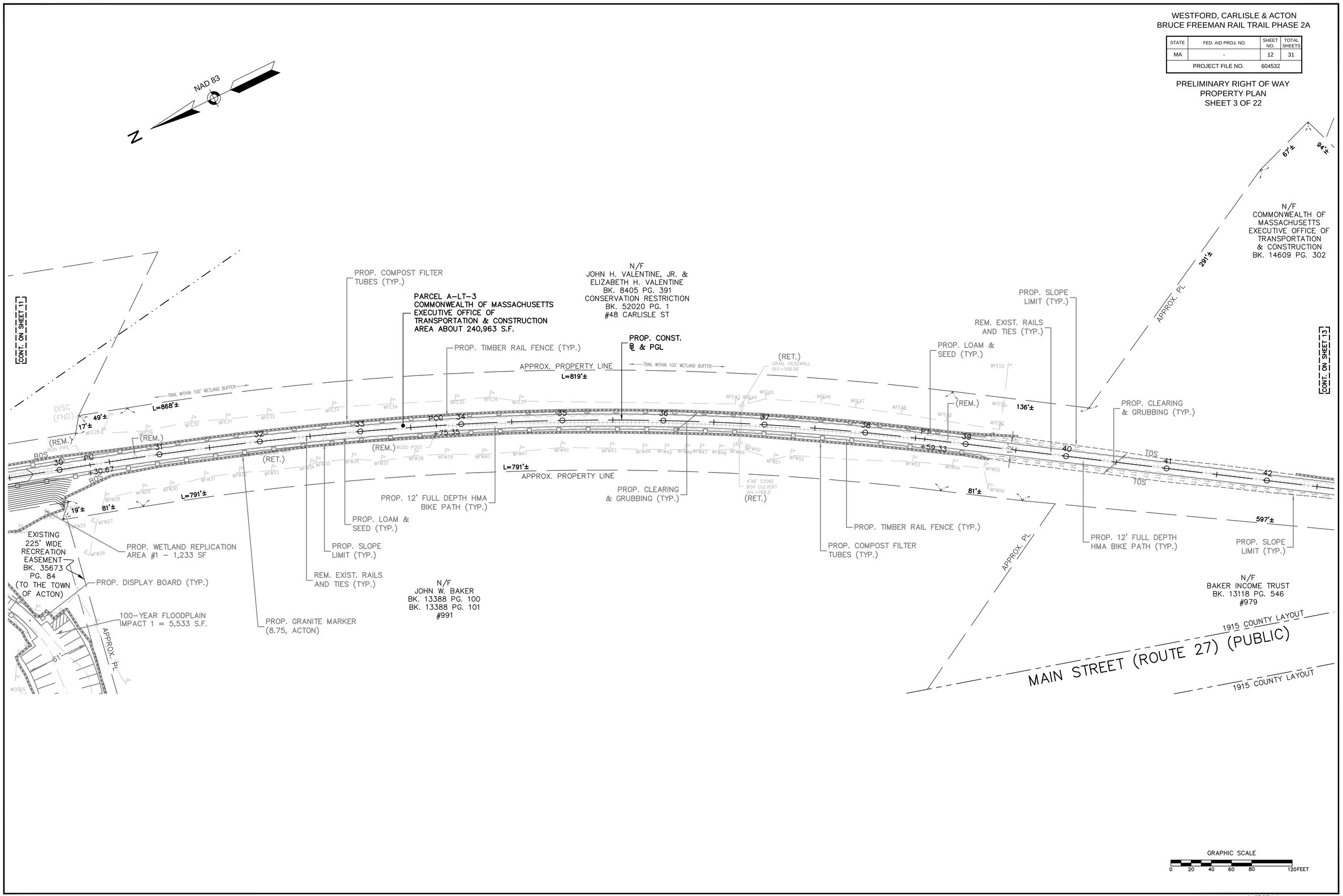

MassDOT DWT Version:

WESTFORD, CARLISLE & ACTON
BRUCE FREEMAN RAIL TRAIL PHASE 2A

STATE	FED. AID PROJ. NO.	SHEET NO.	TOTAL SHEETS
MA	-	13	31
PROJECT FILE NO.	604532		

PRELIMINARY RIGHT OF WAY
PROPERTY PLAN
SHEET 4 OF 22

08073_ROW_PROP.DWG 17-Mar-2014

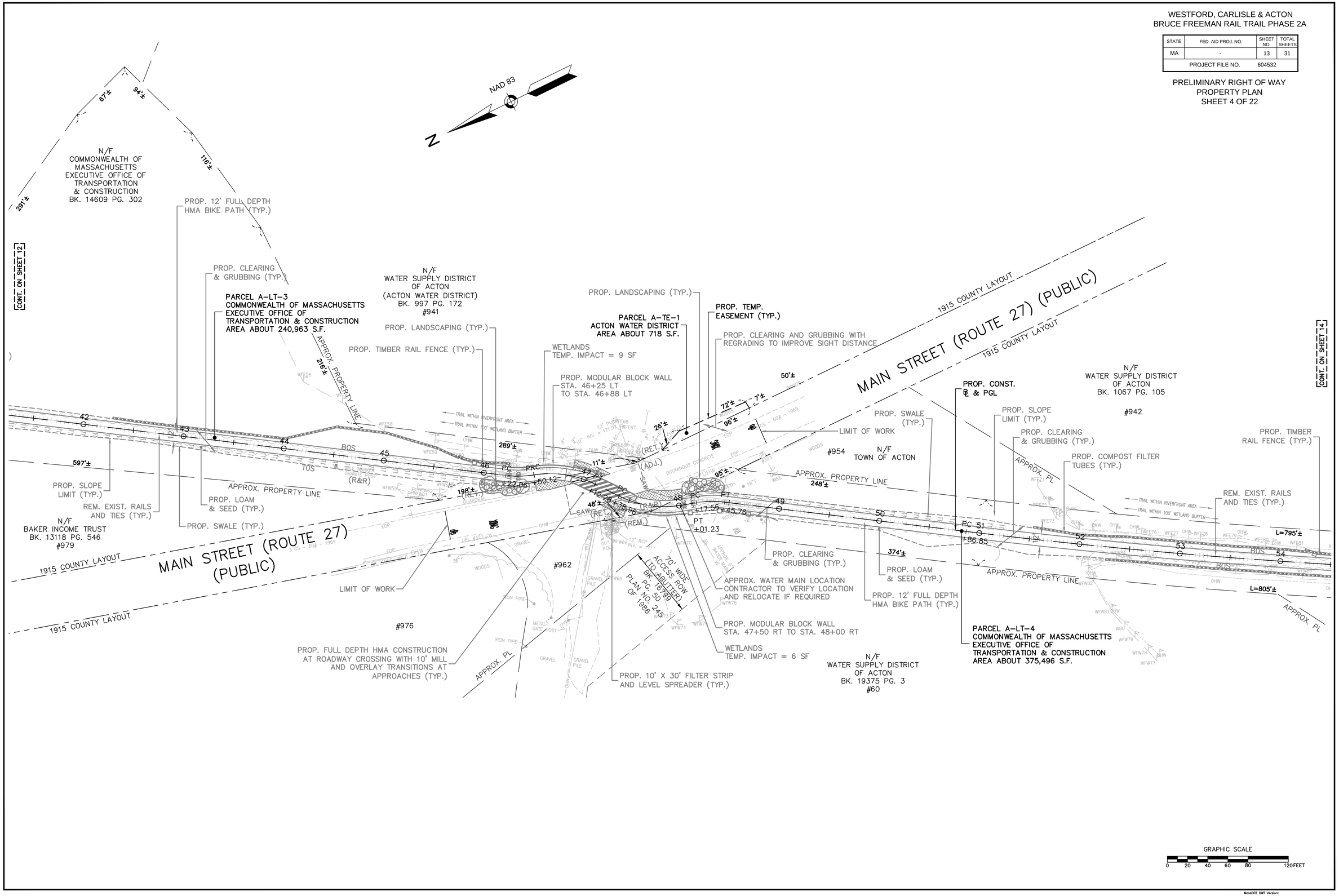

MassDOT DWT Version:

WESTFORD, CARLISLE & ACTON
BRUCE FREEMAN RAIL TRAIL PHASE 2A

STATE	FED. AID PROJ. NO.	SHEET NO.	TOTAL SHEETS
MA	-	14	31
PROJECT FILE NO.	604532		

PRELIMINARY RIGHT OF WAY
PROPERTY PLAN
SHEET 5 OF 22

17-Mar-2014

08073_ROW_PROP.DWG

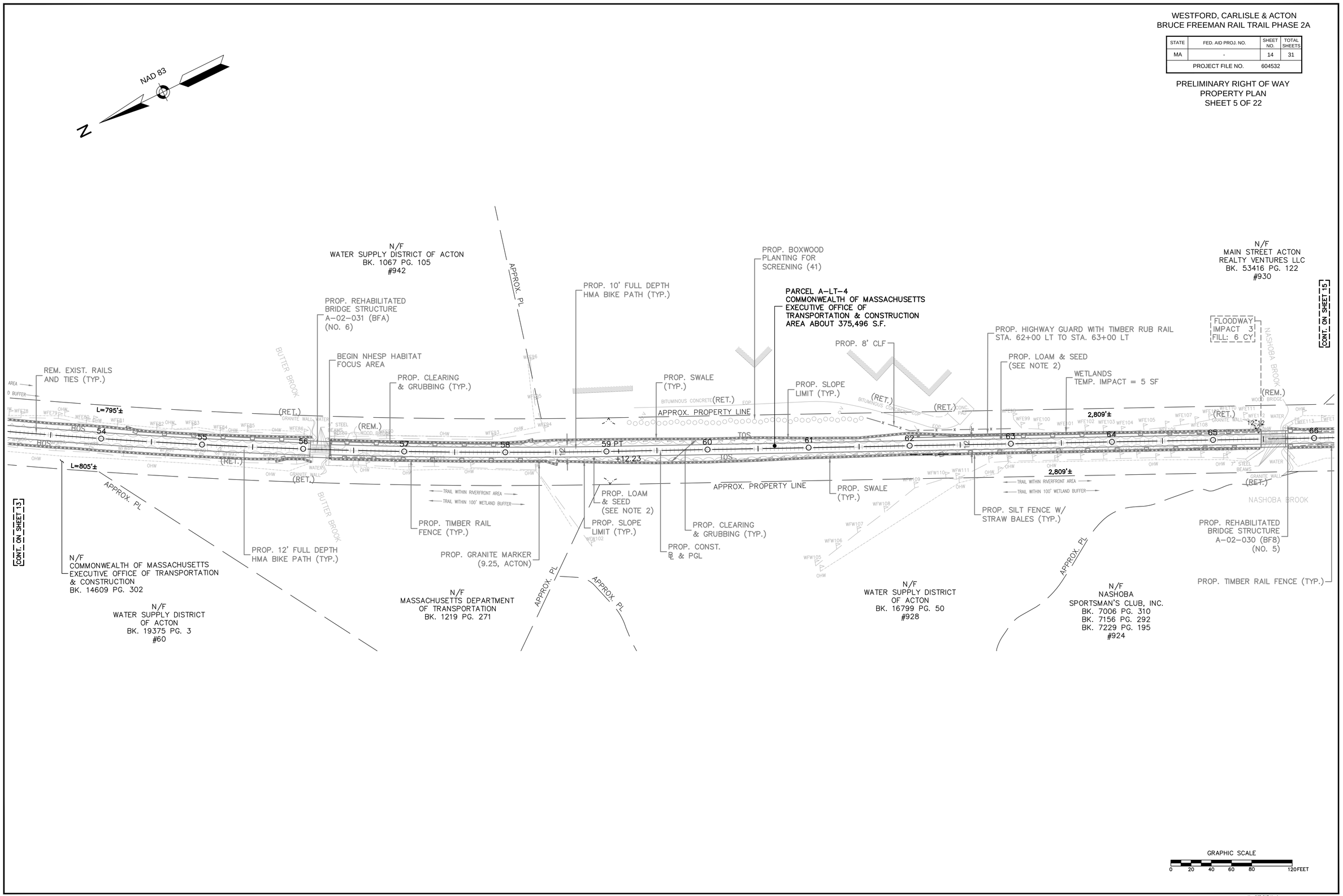

MassDOT DWT Version:

WESTFORD, CARLISLE & ACTON
BRUCE FREEMAN RAIL TRAIL PHASE 2A

STATE	FED. AID PROJ. NO.	SHEET NO.	TOTAL SHEETS
MA	-	15	31
PROJECT FILE NO.	604532		

PRELIMINARY RIGHT OF WAY
PROPERTY PLAN
SHEET 6 OF 22

17-Mar-2014

06073_ROW_PROP.DWG

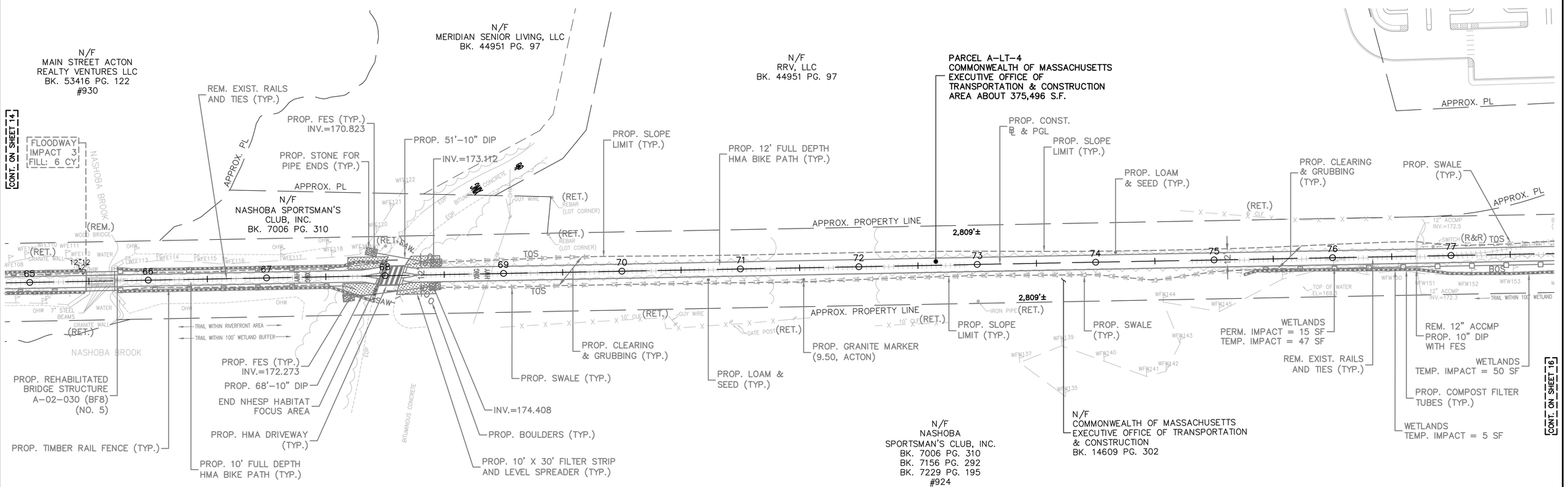

MassDOT DWT Version:

WESTFORD, CARLISLE & ACTON
BRUCE FREEMAN RAIL TRAIL PHASE 2A

STATE	FED. AID PROJ. NO.	SHEET NO.	TOTAL SHEETS
MA	-	16	31
PROJECT FILE NO.	604532		

PRELIMINARY RIGHT OF WAY
PROPERTY PLAN
SHEET 7 OF 22

17-Mar-2014

06073_ROW_PROP.DWG

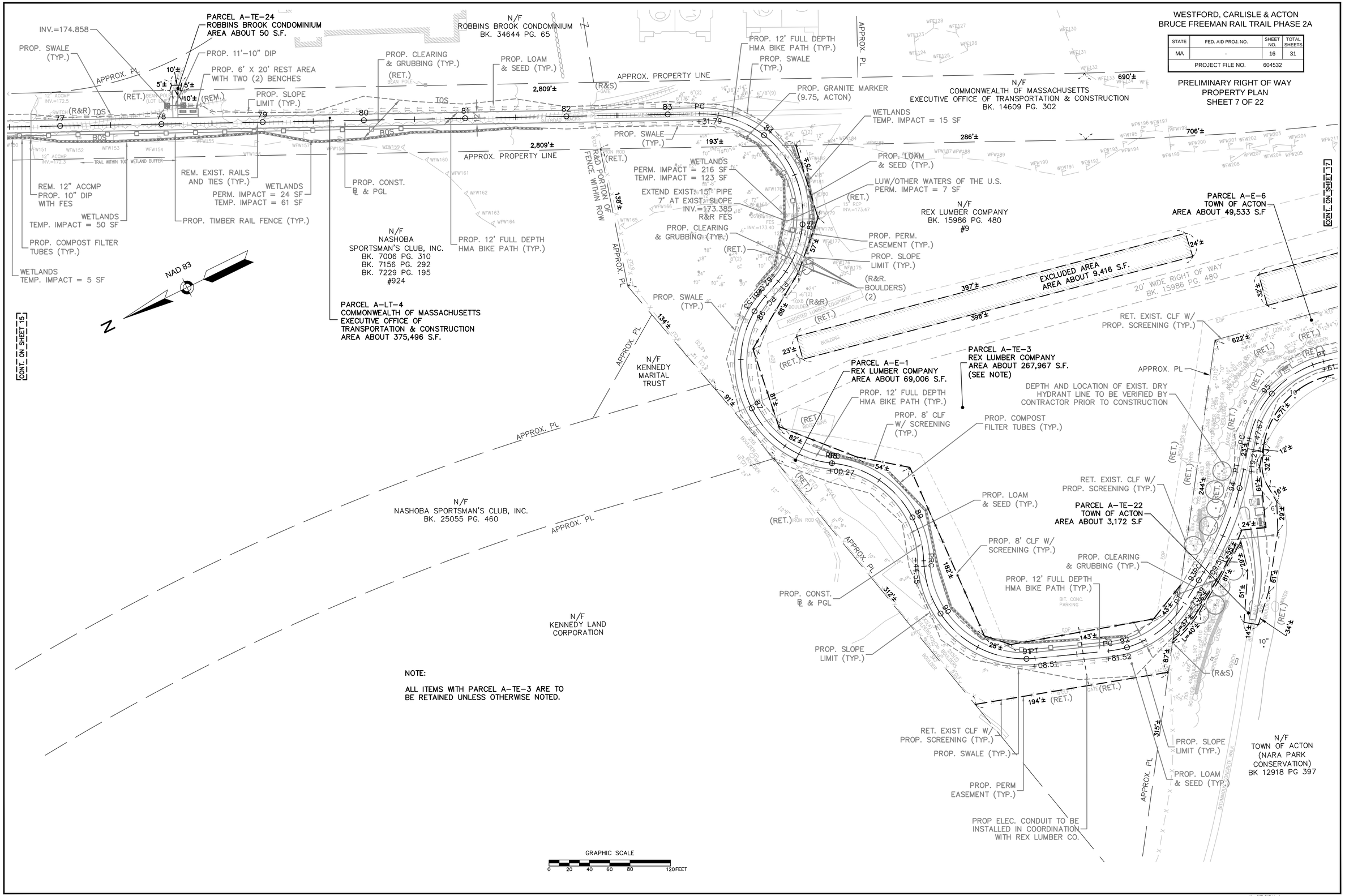

MassDOT DWT Version:

WESTFORD, CARLISLE & ACTON
BRUCE FREEMAN RAIL TRAIL PHASE 2A

STATE	FED. AID PROJ. NO.	SHEET NO.	TOTAL SHEETS
MA	-	17	31
PROJECT FILE NO.	604532		

PRELIMINARY RIGHT OF WAY
PROPERTY PLAN
SHEET 8 OF 22

17-Mar-2014

06073_ROW_PROP.DWG

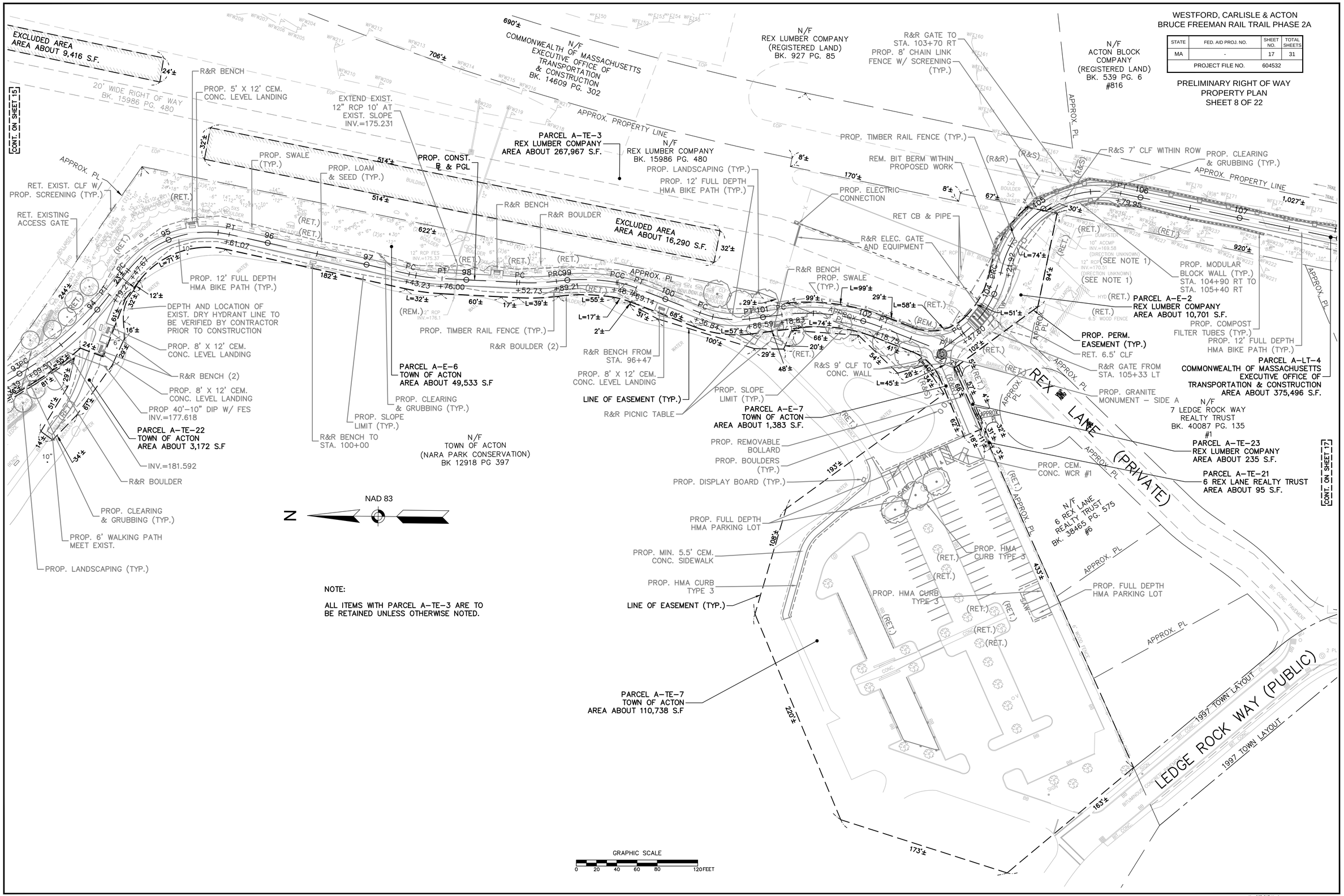

NOTE:

ALL ITEMS WITH PARCEL A-TE-3 ARE TO BE RETAINED UNLESS OTHERWISE NOTED.

MassDOT DWT Version:

WESTFORD, CARLISLE & ACTON
BRUCE FREEMAN RAIL TRAIL PHASE 2A

STATE	FED. AID PROJ. NO.	SHEET NO.	TOTAL SHEETS
MA	-	18	31
PROJECT FILE NO.	604532		

PRELIMINARY RIGHT OF WAY
PROPERTY PLAN
SHEET 9 OF 22

17-Mar-2014

06073_ROW_PROP.DWG

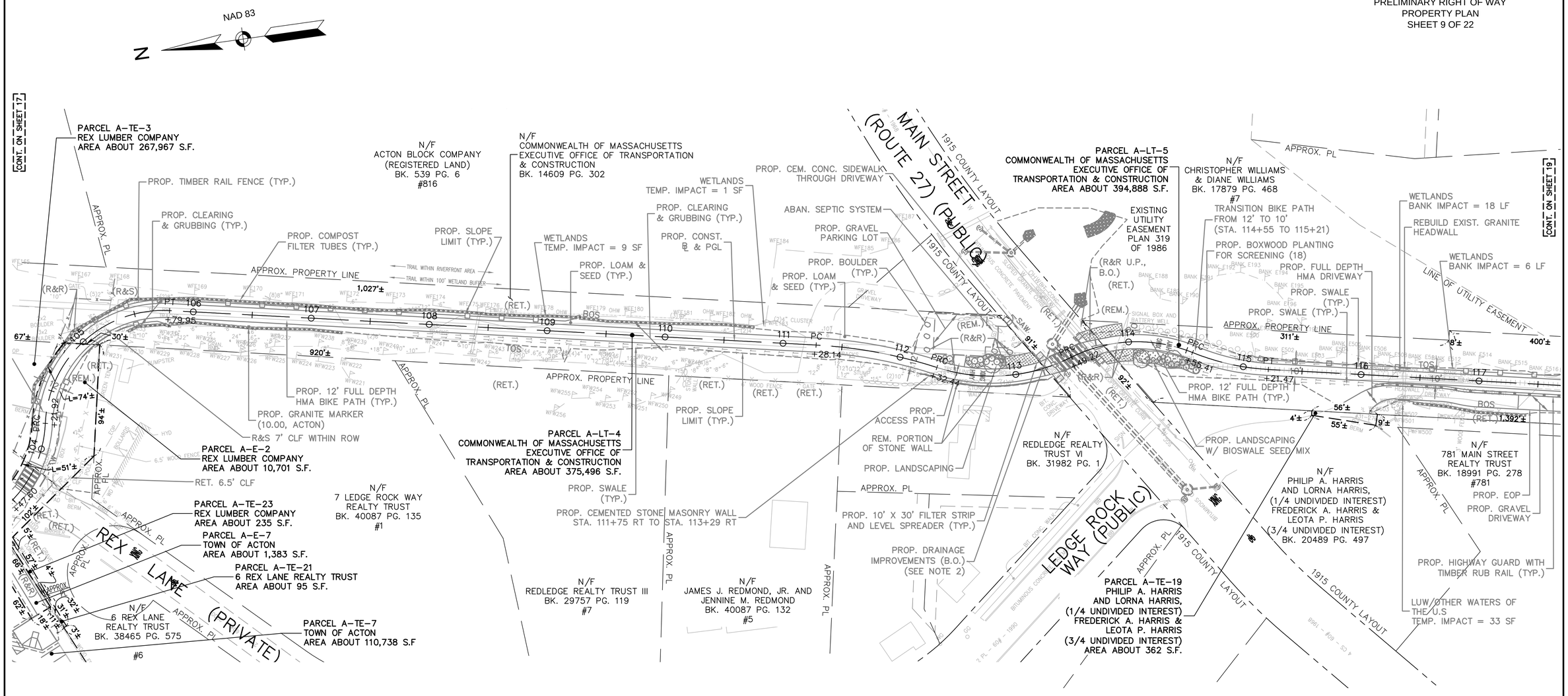

MassDOT DWT Version:

WESTFORD, CARLISLE & ACTON
BRUCE FREEMAN RAIL TRAIL PHASE 2A

STATE	FED. AID PROJ. NO.	SHEET NO.	TOTAL SHEETS
MA	-	19	31
PROJECT FILE NO.	604532		

PRELIMINARY RIGHT OF WAY
PROPERTY PLAN
SHEET 10 OF 22

17-Mar-2014

06073_ROW_PROP.DWG

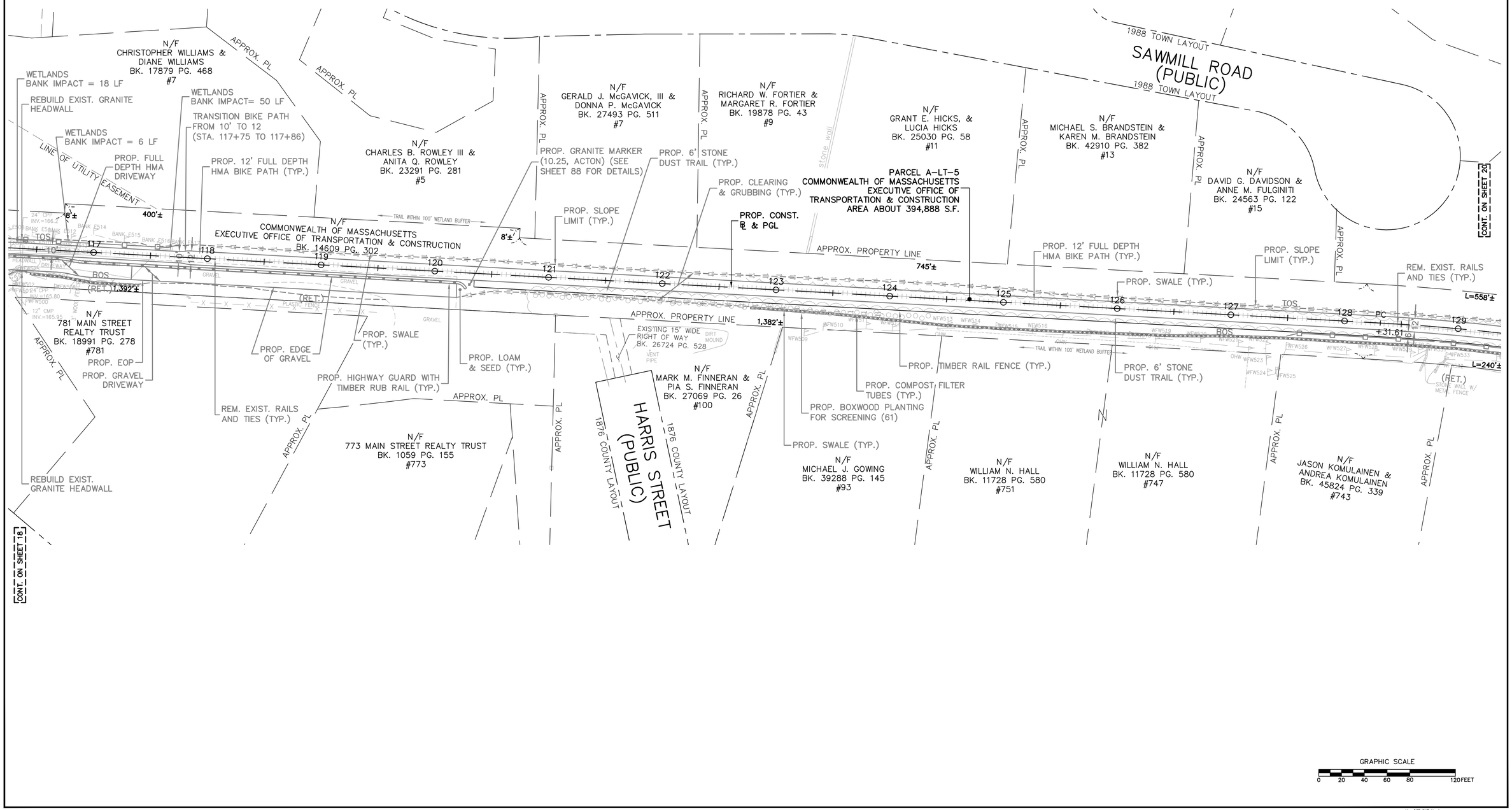

MassDOT DWT Version:

WESTFORD, CARLISLE & ACTON
BRUCE FREEMAN RAIL TRAIL PHASE 2A

STATE	FED. AID PROJ. NO.	SHEET NO.	TOTAL SHEETS
MA	-	20	31
PROJECT FILE NO.	604532		

PRELIMINARY RIGHT OF WAY
PROPERTY PLAN
SHEET 11 OF 22

17-Mar-2014

06073_ROW_PROP.DWG

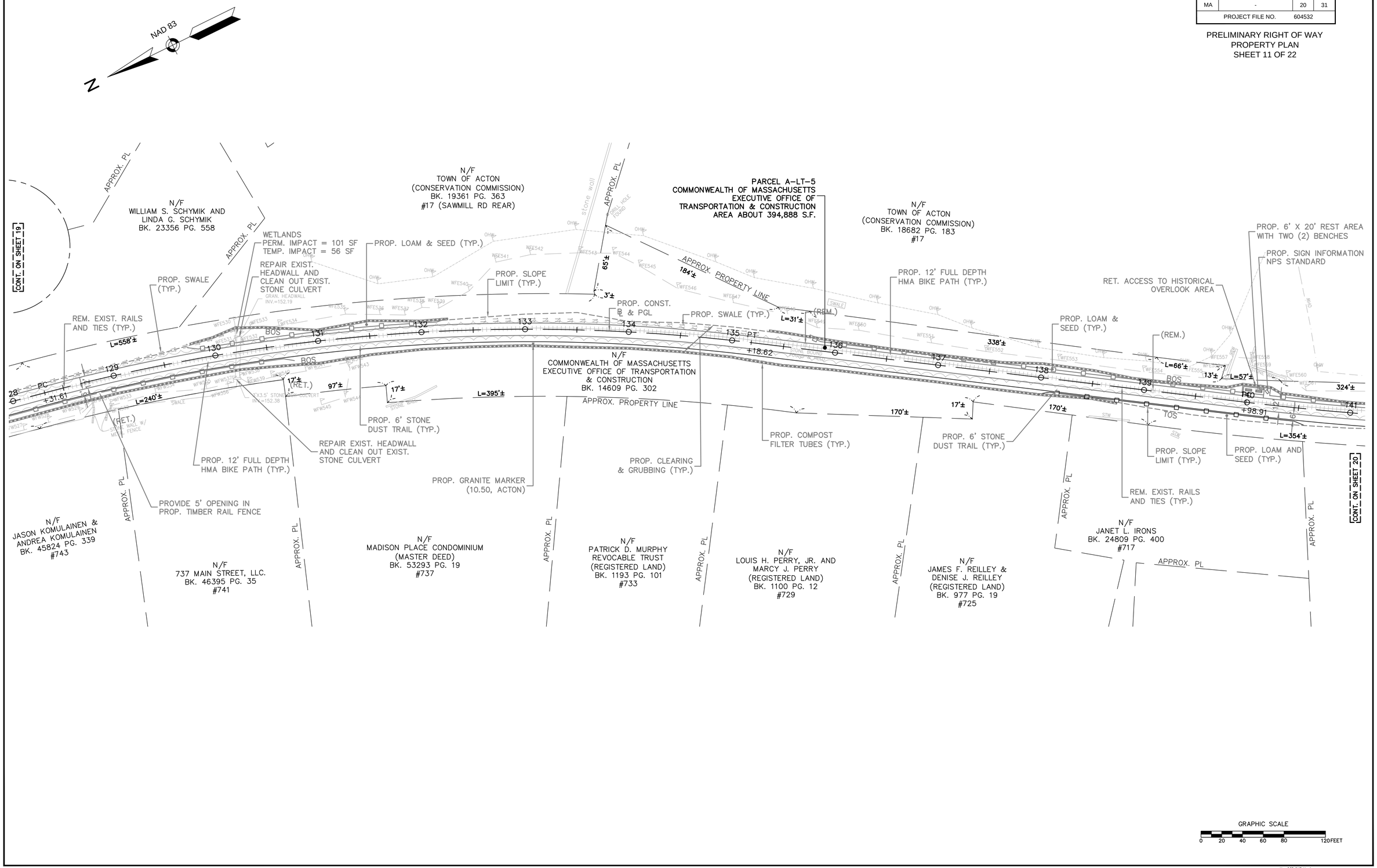

MassDOT DWT Version:

WESTFORD, CARLISLE & ACTON
BRUCE FREEMAN RAIL TRAIL PHASE 2A

STATE	FED. AID PROJ. NO.	SHEET NO.	TOTAL SHEETS
MA	-	21	31
PROJECT FILE NO.	604532		

PRELIMINARY RIGHT OF WAY
PROPERTY PLAN
SHEET 12 OF 22

17-Mar-2014

08073_ROW_PROP.DWG

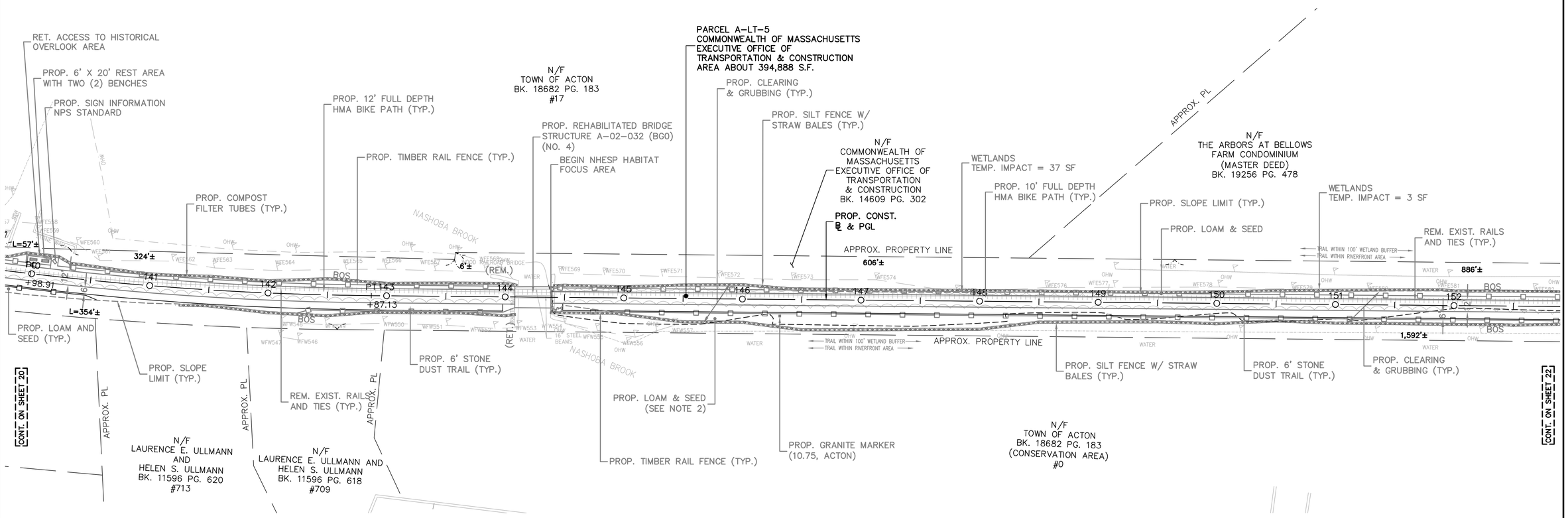

MassDOT DWT Version:

WESTFORD, CARLISLE & ACTON
BRUCE FREEMAN RAIL TRAIL PHASE 2A

STATE	FED. AID PROJ. NO.	SHEET NO.	TOTAL SHEETS
MA	-	22	31
PROJECT FILE NO.	604532		

PRELIMINARY RIGHT OF WAY
PROPERTY PLAN
SHEET 13 OF 22

08073_ROW_PROP.DWG 17-Mar-2014

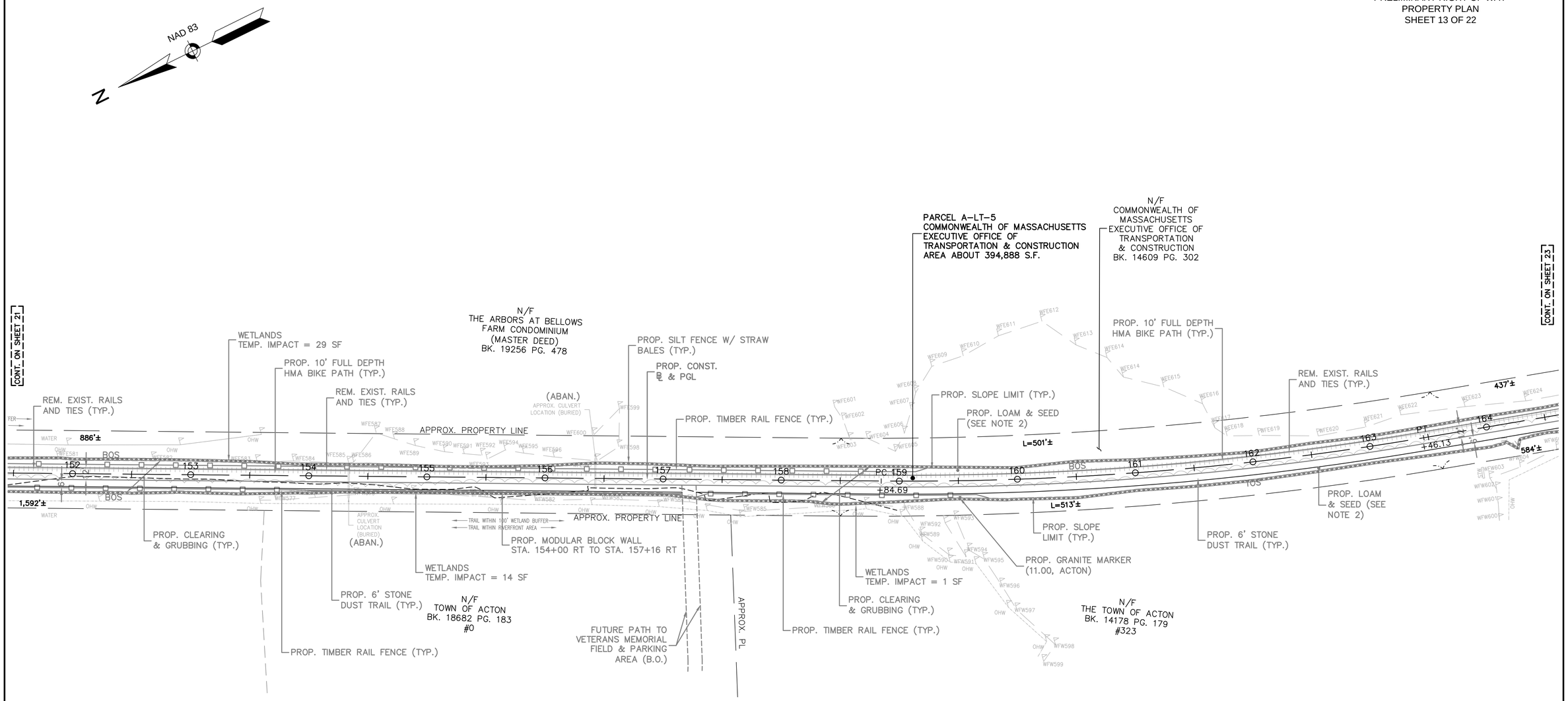

MassDOT DWT Version:

WESTFORD, CARLISLE & ACTON
BRUCE FREEMAN RAIL TRAIL PHASE 2A

STATE	FED. AID PROJ. NO.	SHEET NO.	TOTAL SHEETS
MA	-	23	31
PROJECT FILE NO.	604532		

PRELIMINARY RIGHT OF WAY
PROPERTY PLAN
SHEET 14 OF 22

17-Mar-2014

06073_ROW_PROP.DWG

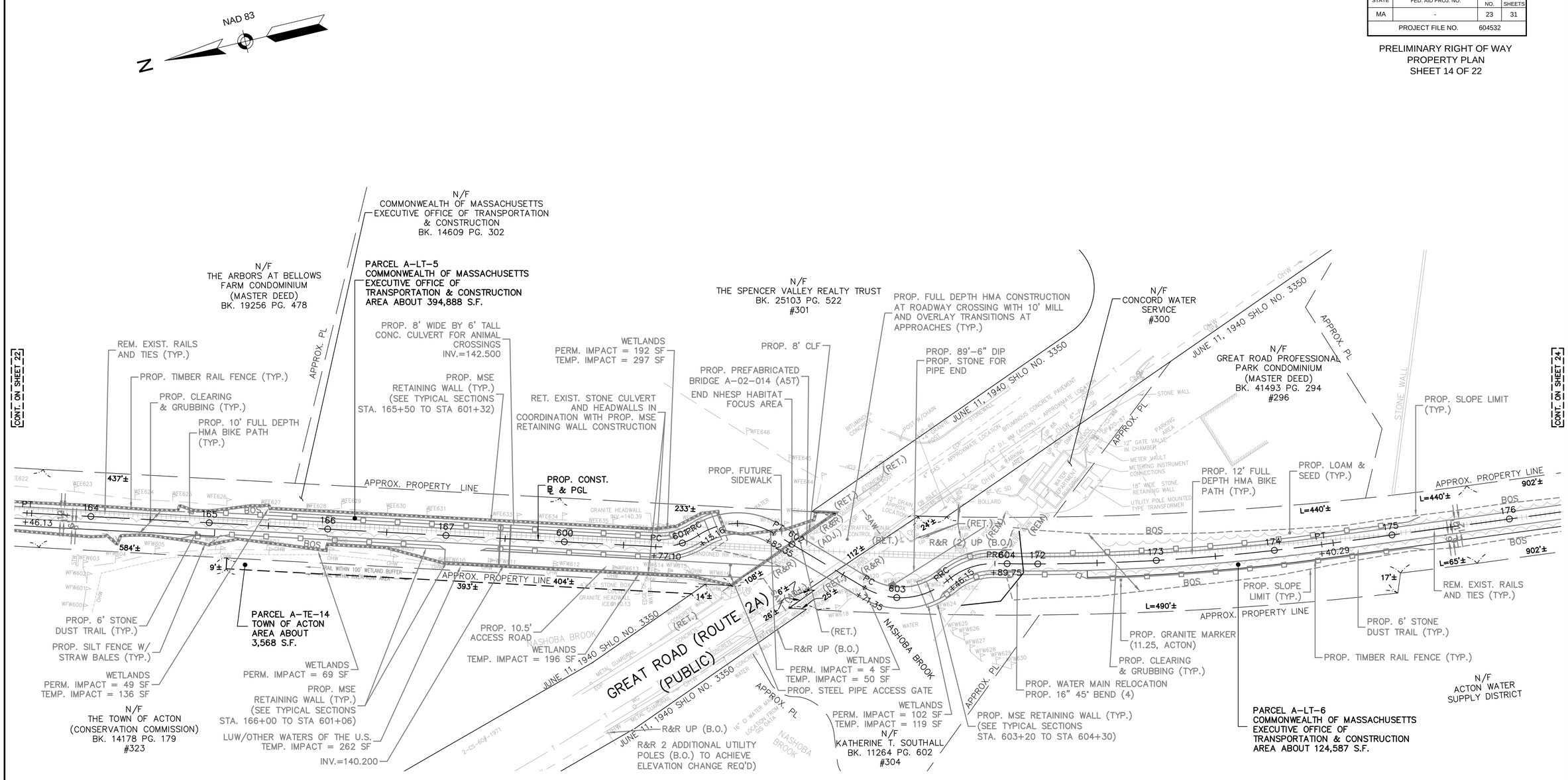

MassDOT DWT Version:

WESTFORD, CARLISLE & ACTON
BRUCE FREEMAN RAIL TRAIL PHASE 2A

STATE	FED. AID PROJ. NO.	SHEET NO.	TOTAL SHEETS
MA	-	24	31
PROJECT FILE NO.	604532		

PRELIMINARY RIGHT OF WAY
PROPERTY PLAN
SHEET 15 OF 22

17-Mar-2014

08073_ROW_PROP.DWG

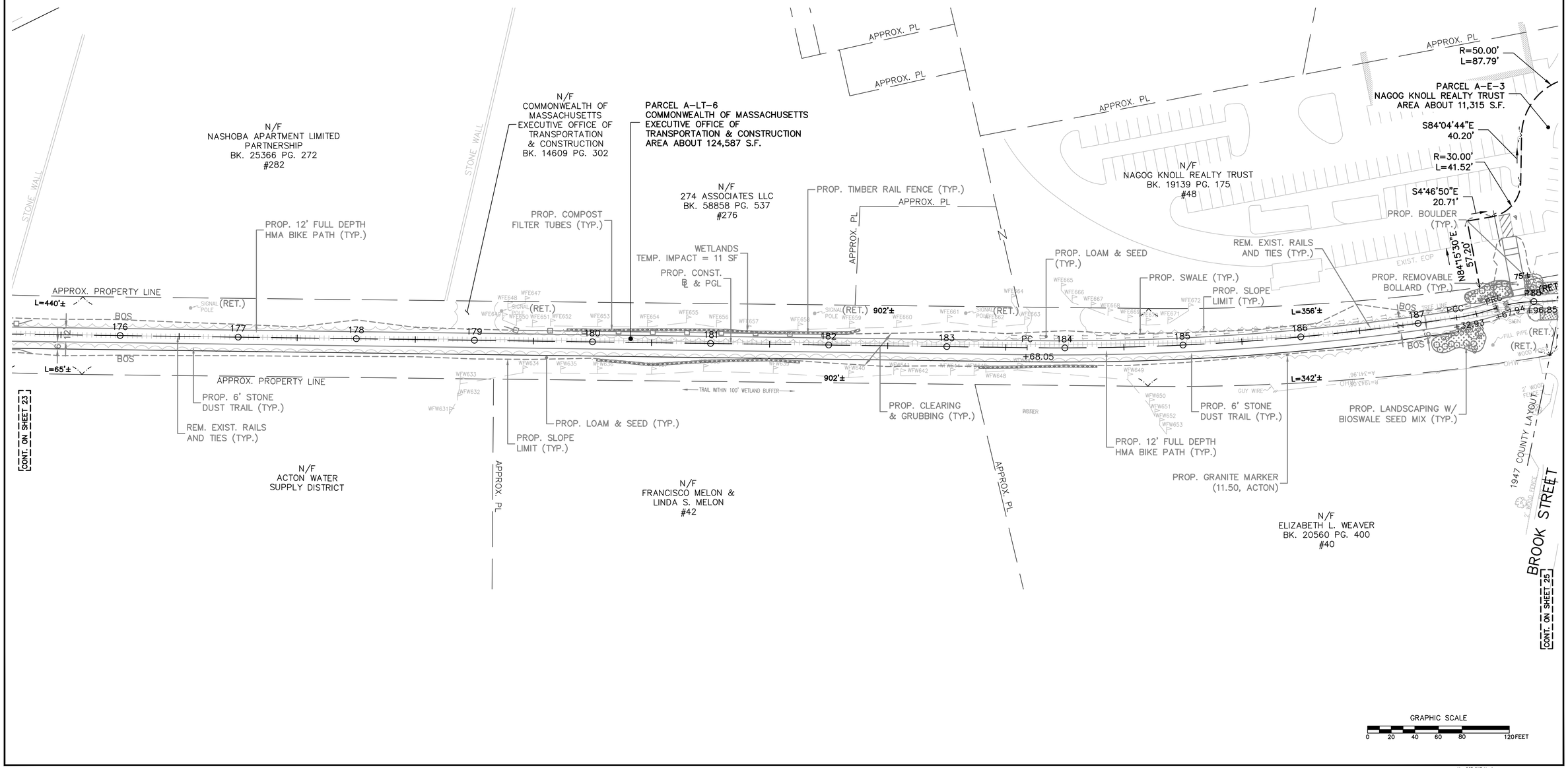

MassDOT DWT Version:

WESTFORD, CARLISLE & ACTON
BRUCE FREEMAN RAIL TRAIL PHASE 2A

STATE	FED. AID PROJ. NO.	SHEET NO.	TOTAL SHEETS
MA	-	25	31
PROJECT FILE NO.	604532		

PRELIMINARY RIGHT OF WAY
PROPERTY PLAN
SHEET 16 OF 22

17-Mar-2014

08073_ROW_PROP.DWG

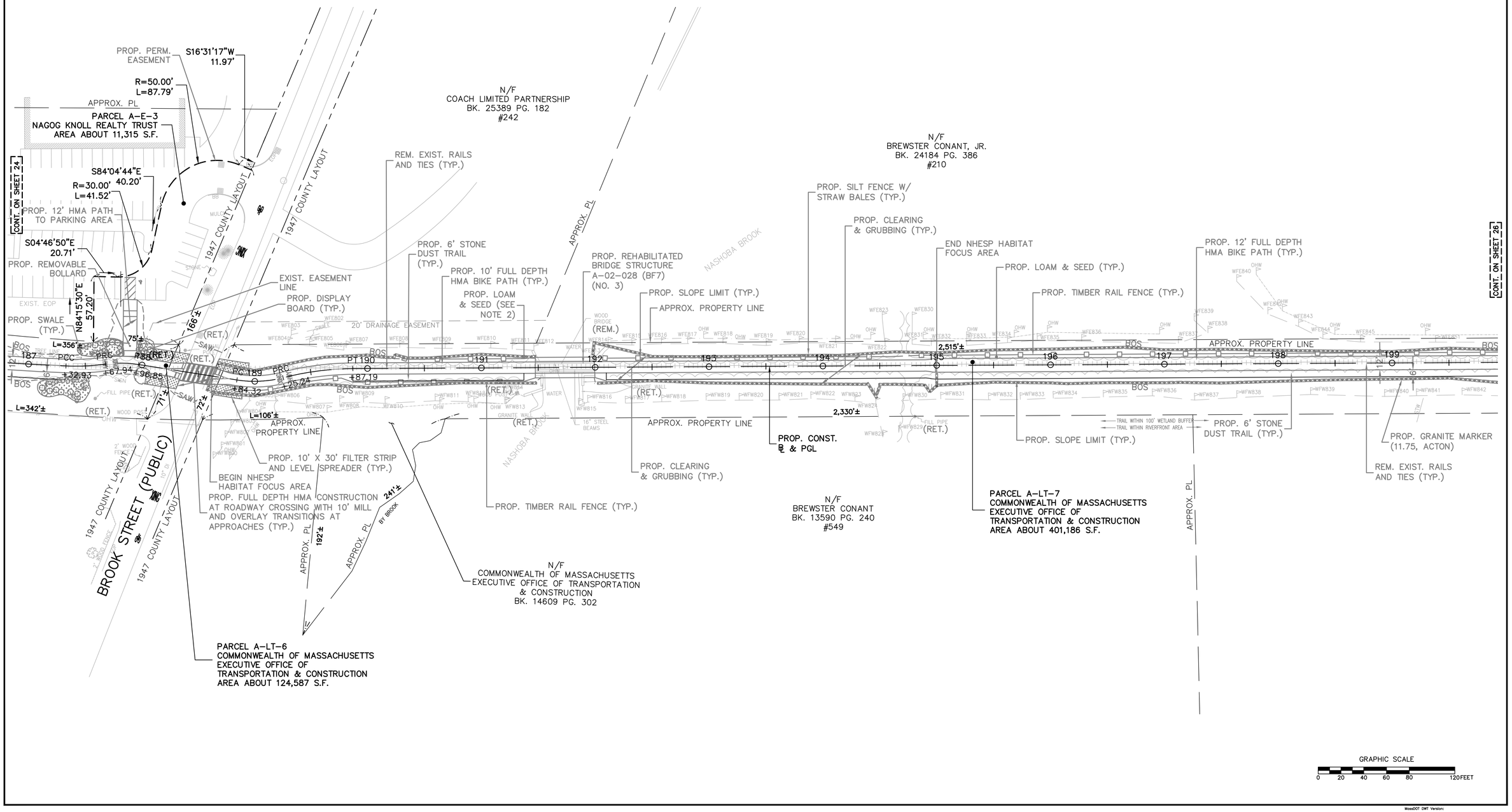

MassDOT CWT Version:

WESTFORD, CARLISLE & ACTON
BRUCE FREEMAN RAIL TRAIL PHASE 2A

STATE	FED. AID PROJ. NO.	SHEET NO.	TOTAL SHEETS
MA	-	26	31
PROJECT FILE NO.	604532		

PRELIMINARY RIGHT OF WAY
PROPERTY PLAN
SHEET 17 OF 22

17-Mar-2014

08073_ROW_PROP.DWG

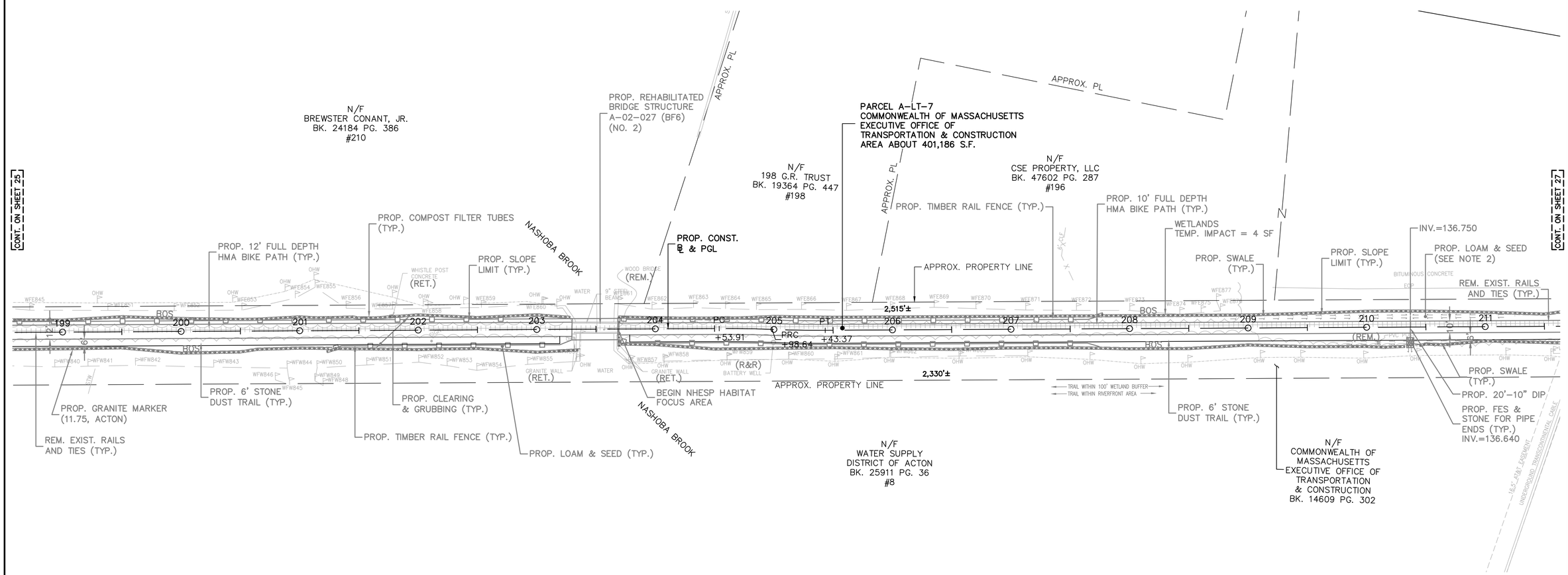

GRAPHIC SCALE
0 20 40 60 80 120 FEET

MassDOT DWT Version:

WESTFORD, CARLISLE & ACTON
BRUCE FREEMAN RAIL TRAIL PHASE 2A

STATE	FED. AID PROJ. NO.	SHEET NO.	TOTAL SHEETS
MA	-	27	31
PROJECT FILE NO.	604532		

PRELIMINARY RIGHT OF WAY
PROPERTY PLAN
SHEET 18 OF 22

17-Mar-2014

08073_ROW_PROP.DWG

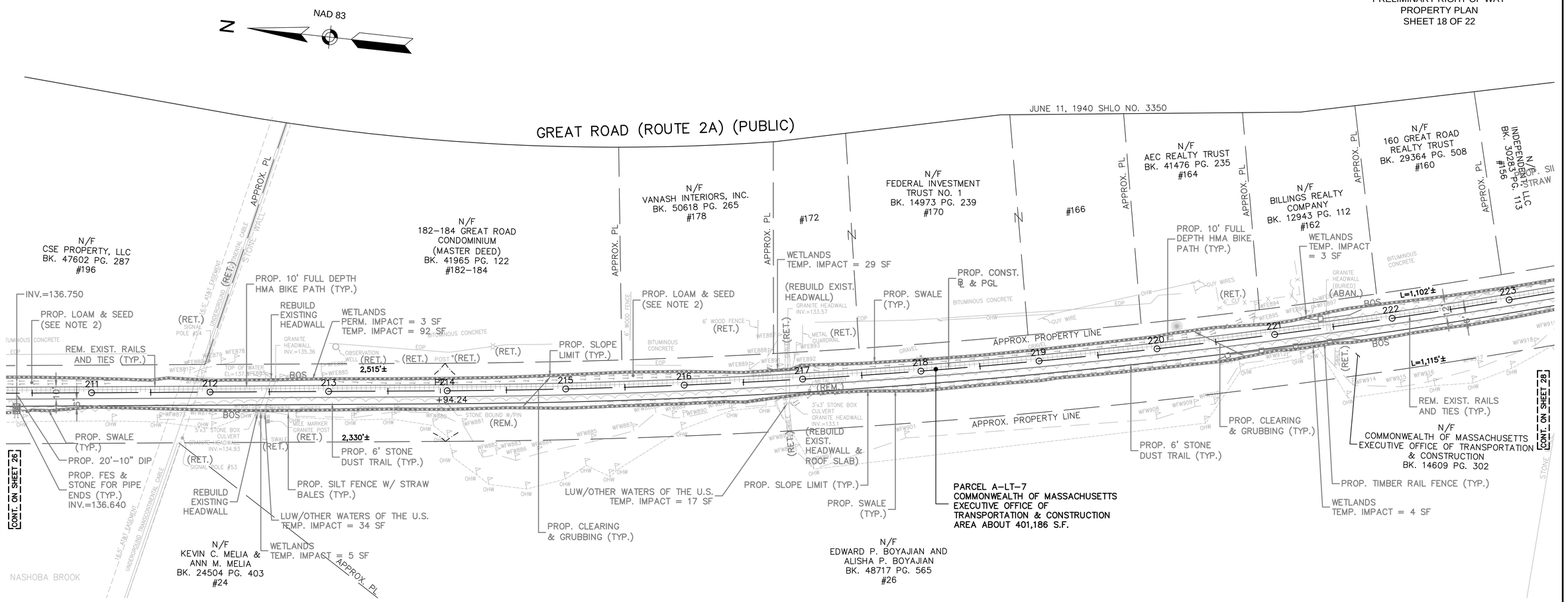

MassDOT DWT Version:

WESTFORD, CARLISLE & ACTON
BRUCE FREEMAN RAIL TRAIL PHASE 2A

STATE	FED. AID PROJ. NO.	SHEET NO.	TOTAL SHEETS
MA	-	28	31
PROJECT FILE NO.	604532		

PRELIMINARY RIGHT OF WAY
PROPERTY PLAN
SHEET 19 OF 22

17-Mar-2014

06073_ROW_PROP.DWG

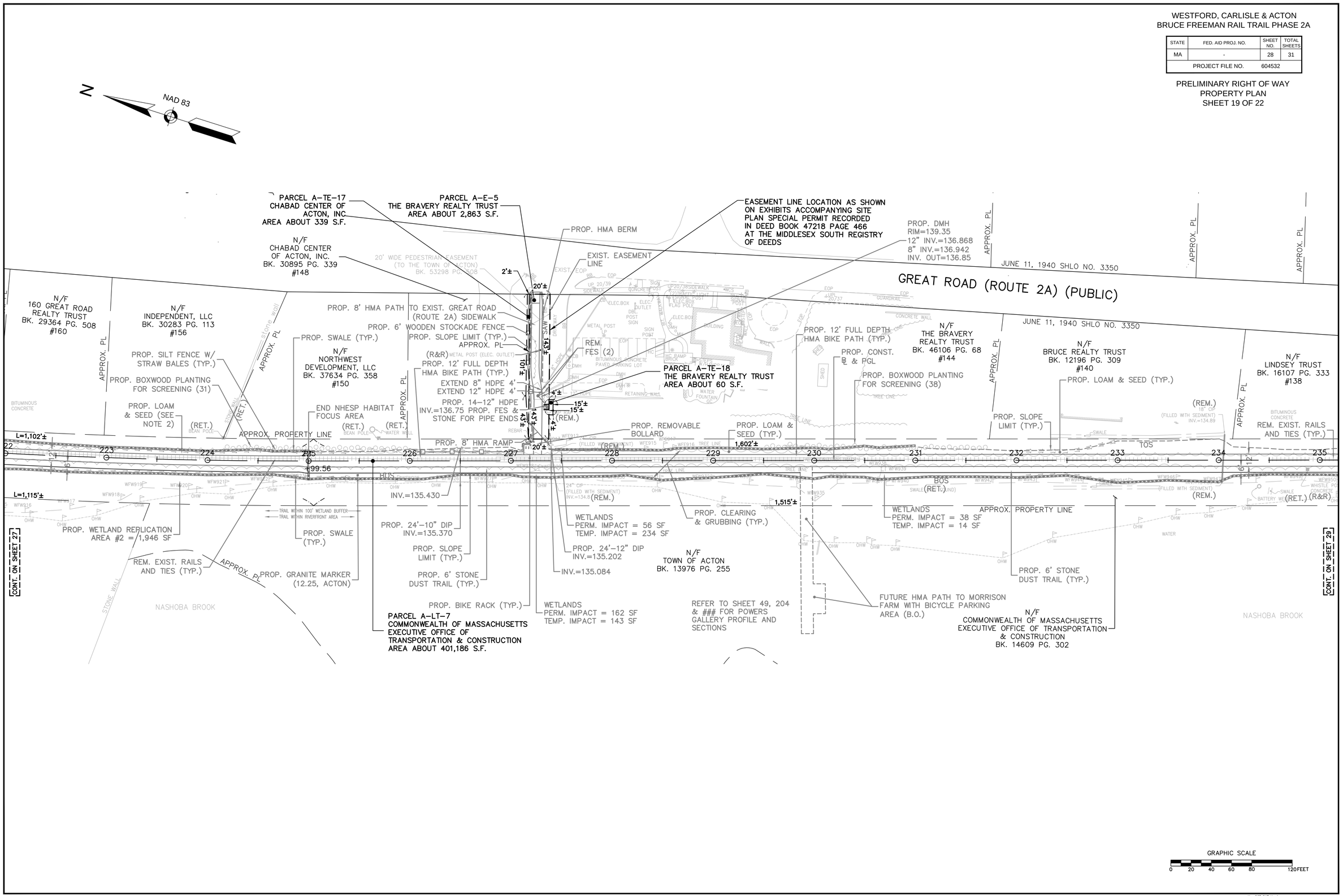

MassDOT DWT Version:

WESTFORD, CARLISLE & ACTON
BRUCE FREEMAN RAIL TRAIL PHASE 2A

STATE	FED. AID PROJ. NO.	SHEET NO.	TOTAL SHEETS
MA	-	29	31
PROJECT FILE NO.	604532		

PRELIMINARY RIGHT OF WAY
PROPERTY PLAN
SHEET 20 OF 22

17-Mar-2014

06073_ROW_PROP.DWG

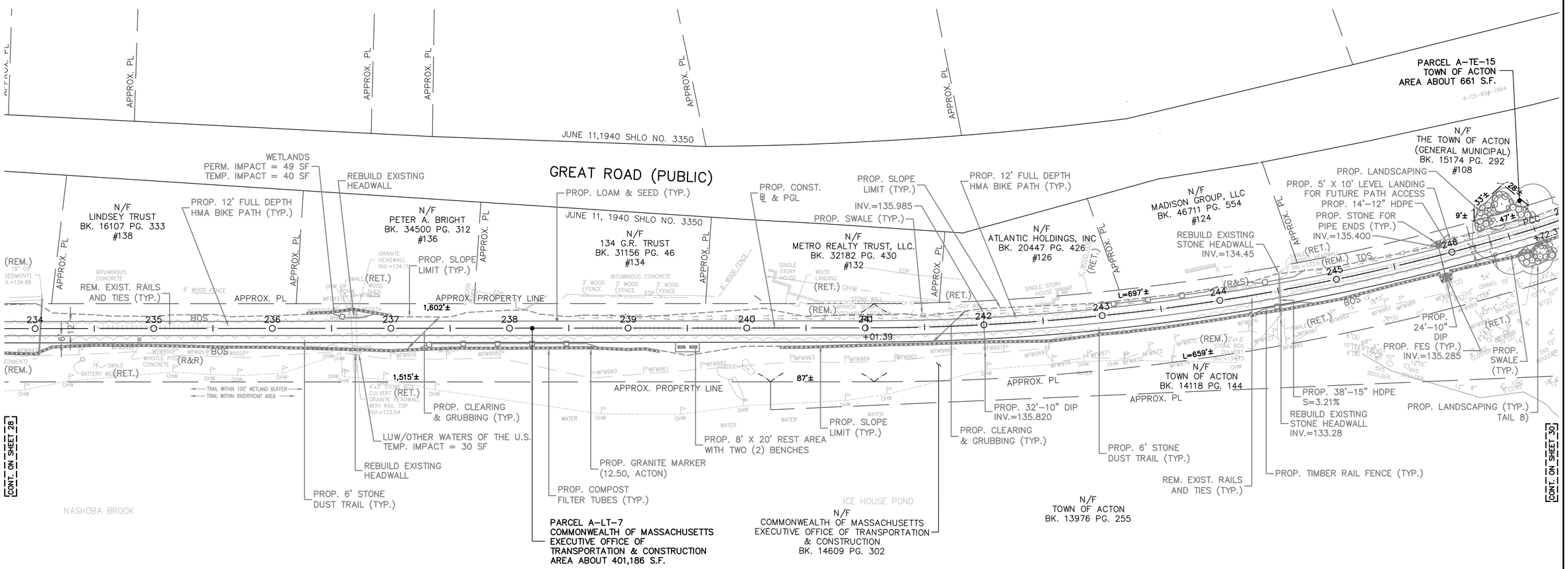

GRAPHIC SCALE
0 20 40 60 80 120 FEET

MassDOT DWT Version:

WESTFORD, CARLISLE & ACTON
BRUCE FREEMAN RAIL TRAIL PHASE 2A

STATE	FED. AID PROJ. NO.	SHEET NO.	TOTAL SHEETS
MA	-	30	31
PROJECT FILE NO.	604532		

PRELIMINARY RIGHT OF WAY
PROPERTY PLAN
SHEET 21 OF 22

17-Mar-2014

06073_ROW_PROP.DWG

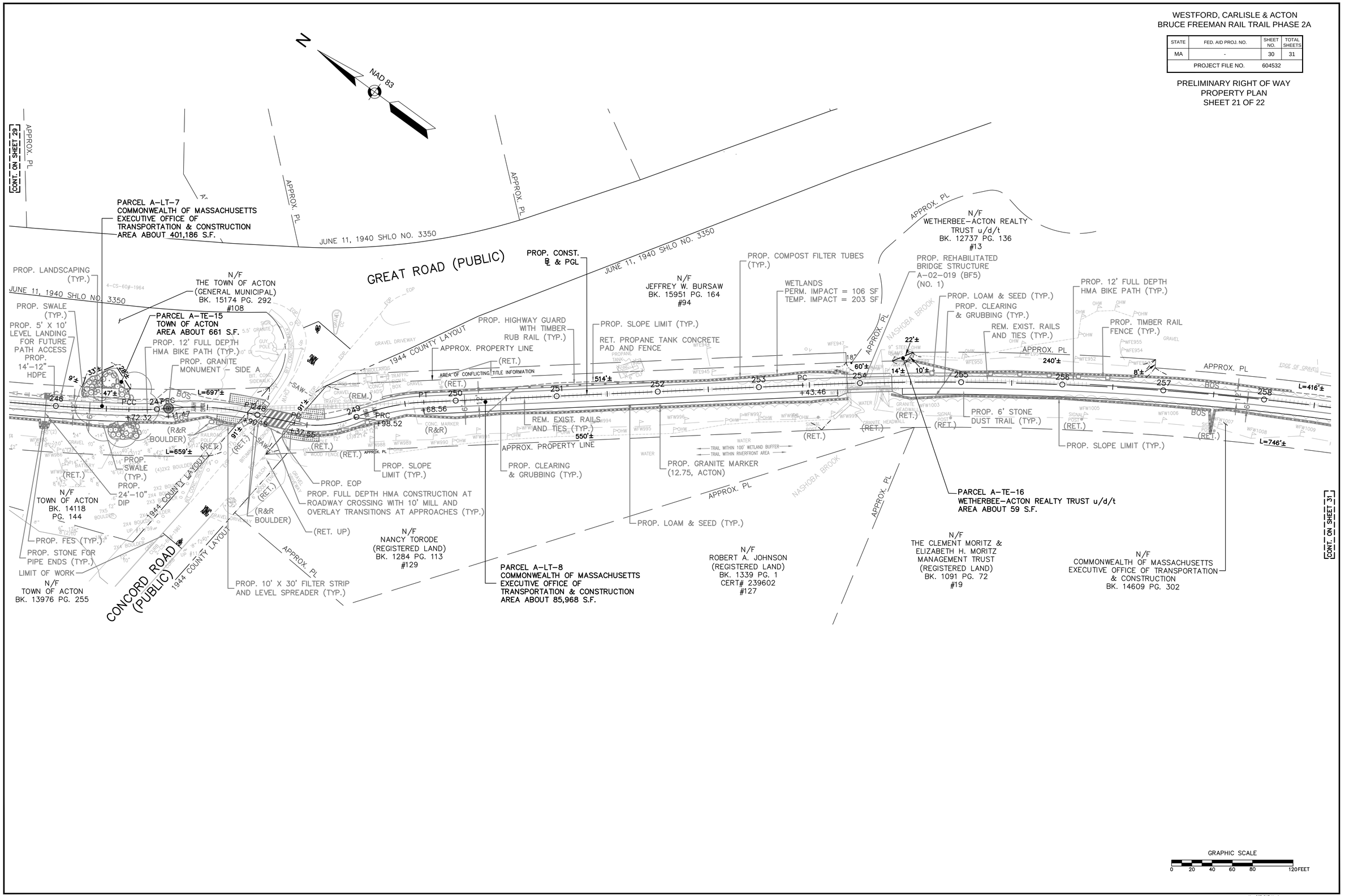

MassDOT CWT Version:

WESTFORD, CARLISLE & ACTON
BRUCE FREEMAN RAIL TRAIL PHASE 2A

STATE	FED. AID PROJ. NO.	SHEET NO.	TOTAL SHEETS
MA	-	31	31
PROJECT FILE NO.	604532		

PRELIMINARY RIGHT OF WAY
PROPERTY PLAN
SHEET 22 OF 22

08073_ROW_PROP.DWG 17-Mar-2014

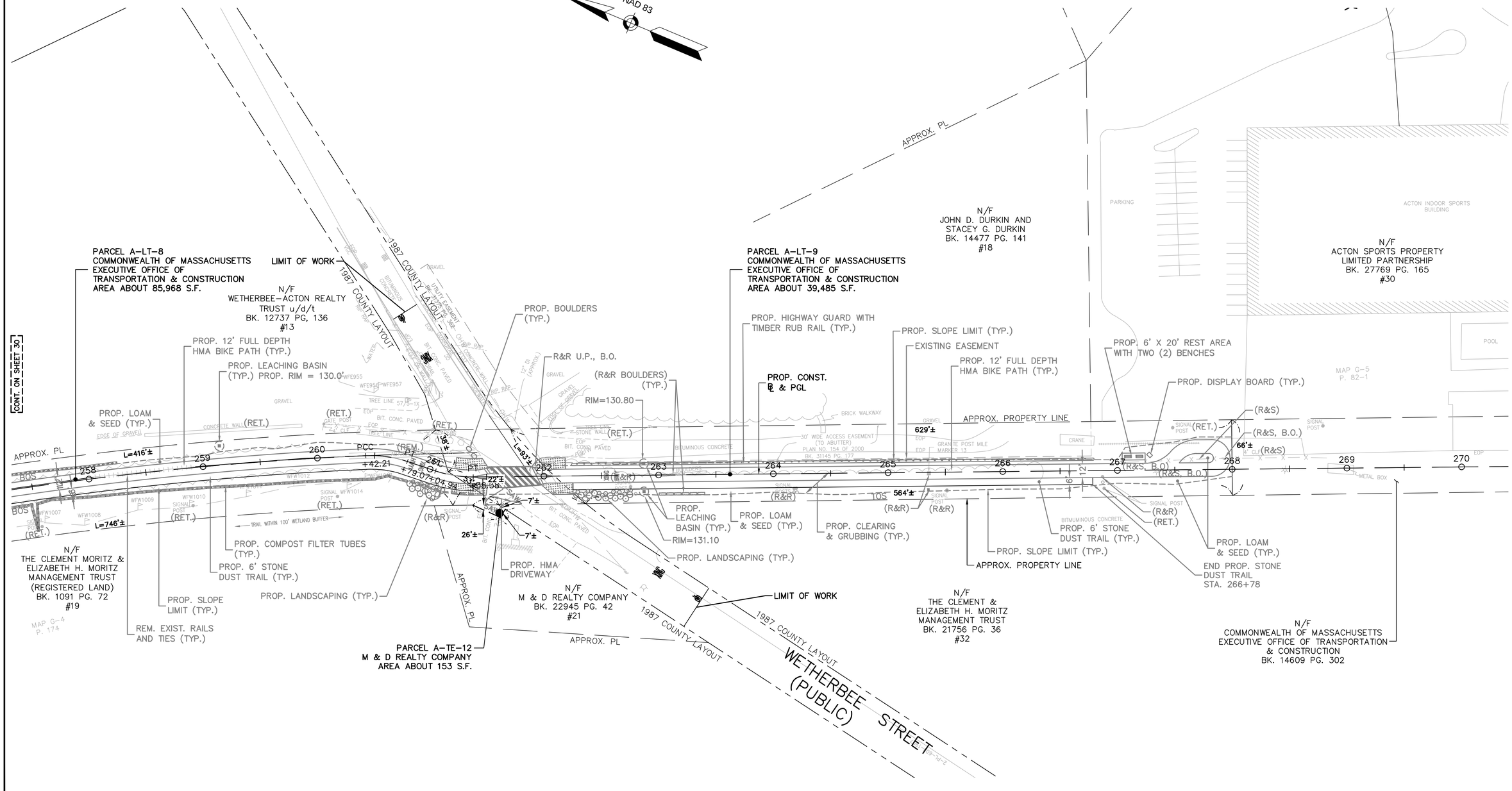

MassDOT DWT Version: