Date 6-15-81 Permit No. 81-21

TOWN OF ACTON

APPLICATION FOR PERMIT TO CONSTRUCT WITHIN A PUBLIC WAY

This application must be submitted not less than five (5) days prior to any Construction within a public way.

Notice 24 hours in advance of any construction must be given to the Town Engineer.

1. Permittee: BOSTON GAS CO. Address: WEST CONCORD
2. Location of Proposed Construction: LOT 7 NEWTOWN RD (near HAMMOND)
3. Purpose of Construction: INSTALL GAS SERVICE
4. Length of Cut: 25'
5. Width of Cut: 2'
6. Width of Existing Pavement: 25'
7. Type of Existing Roadway Surface: B-CN Type of Curb: NONE
8. Type of Existing Sidewalk Surface: NONE Type of Shoulder:
9. Date of Street Opening: From JULY 6 To SAME DAY

I, the undersigned, hereby declare that I have read and agree to the Town of Acton Specifications for Regulating Construction with Public Ways dated February 4, 1969. I have deposited the required bond with the Town of Acton, and I covenant and agree that the Town may deduct from this amount the cost of repairs to the road surface, curbs, shoulders, walls or other features within the right-of-way including replacing bounds if not completed by me to the satisfaction of the Town Engineer within the specified time.

Witness my hand and seal,

Signature of Applicant [signature]

Special Instructions:

80-100 (for DRIVEWAY)

INSP. 11-1-82 D.A. & D.H.

PERM. PATCH ON GAS CUT O.K.

Permit Issued: Date JUNE 19, 1981 By: David Abbt ASSIST. TOWN ENGR.

Application Denied: Date By:

Work Inspected and Approved: Date NOV. 2, 1982 By: D. Abbt

Fee $5.00

(over)

TOWN OF ACTON
TYPICAL DRIVEWAY 8
TRENCH DETAIL

FEB. 1969 NO SCALE

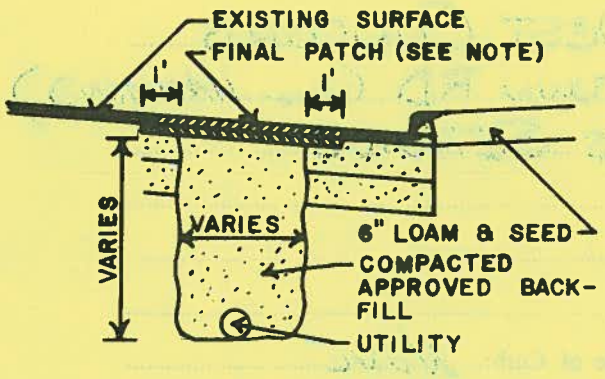

NOTE: 1. FINAL PATCH DEPTH
3" OIL TREATED ROADS
4" BIT. CONC. ROADS
2. SEE SPECIFICATIONS FOR FURTHER REQUIREMENTS

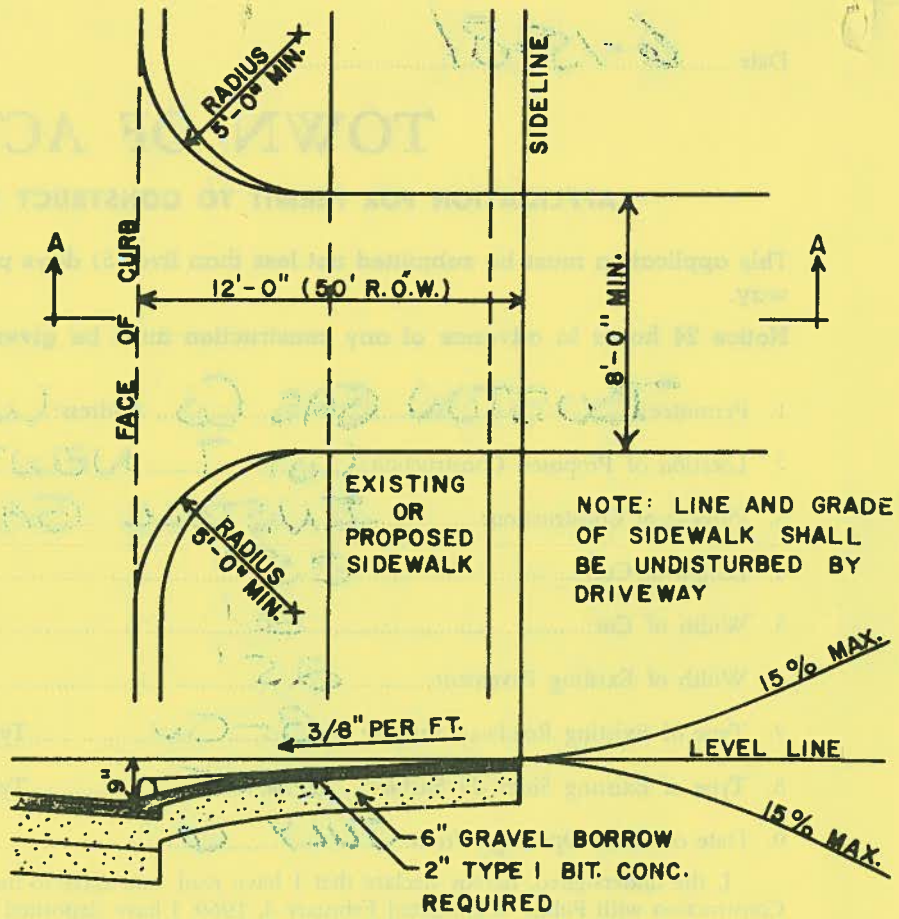

SECTION A-A

SKETCH

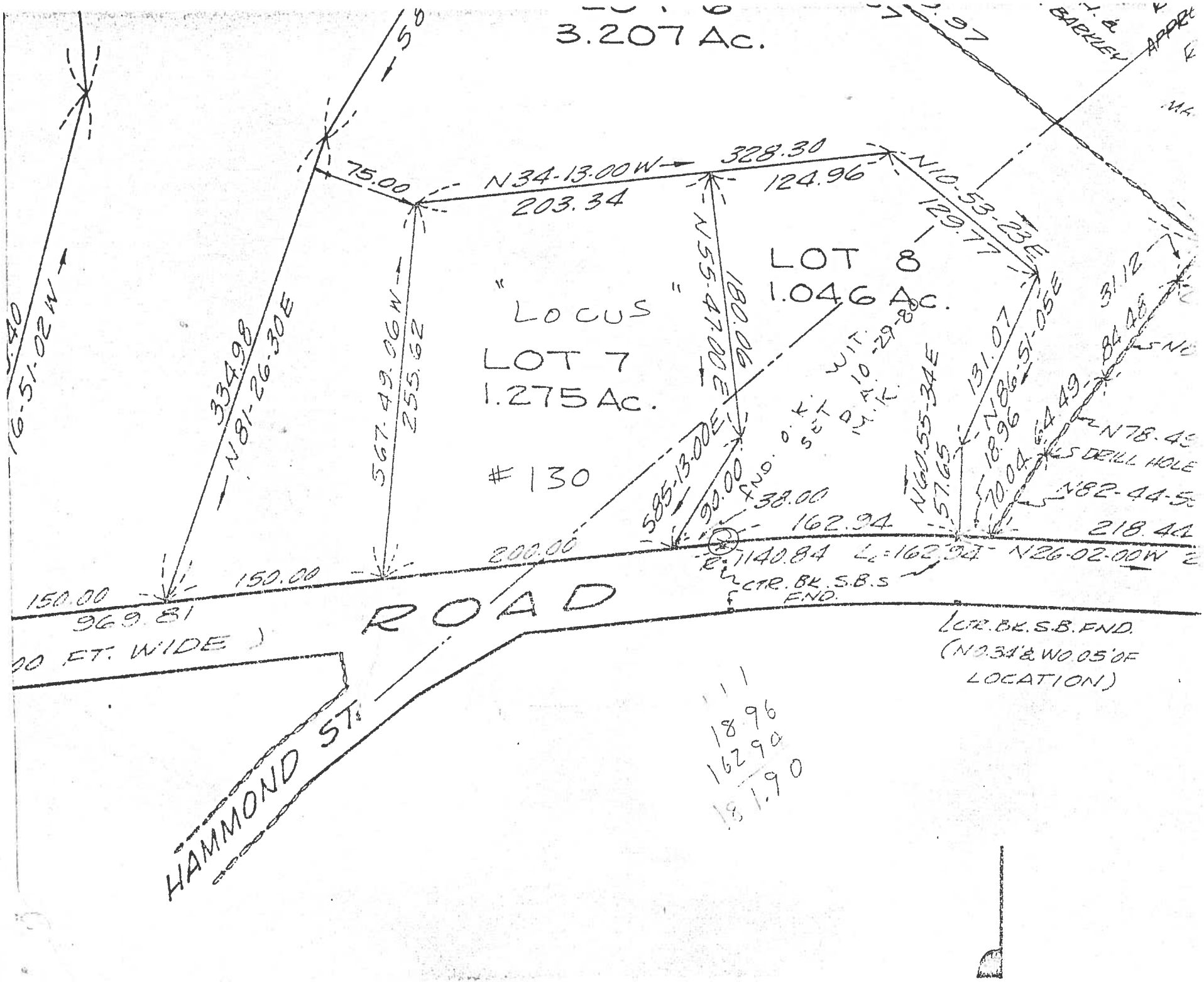
3.207 Ac.
LOT 8
1.046 Ac.
"LOCUS"
LOT 7
1.275 Ac.
#130
N34-13-00W
328.30
203.34
124.96
75.00
N10-53-23E
129.77
N55-47-00E
180.06
S85-13-00E
90.00
38.00
162.94
200.00
150.00
150.00
969.81
334.98
N81-26-30E
567-49-06W
255.62
N60-55-34E
57.65
131.07
N86-51-05E
18.96
70.04
64.49
84.48
31.12
N78-45
DRILL HOLE
N82-44-5
218.44
N26-02-00W
R=1140.84
L=162.94
CTR. BK. S.B.S FND.
CTR. BK. S.B. FND. (N0.34' & W0.05' OF LOCATION)
ROAD
HAMMOND ST.
FT. WIDE
BARKLEY
18.96
162.94
181.90

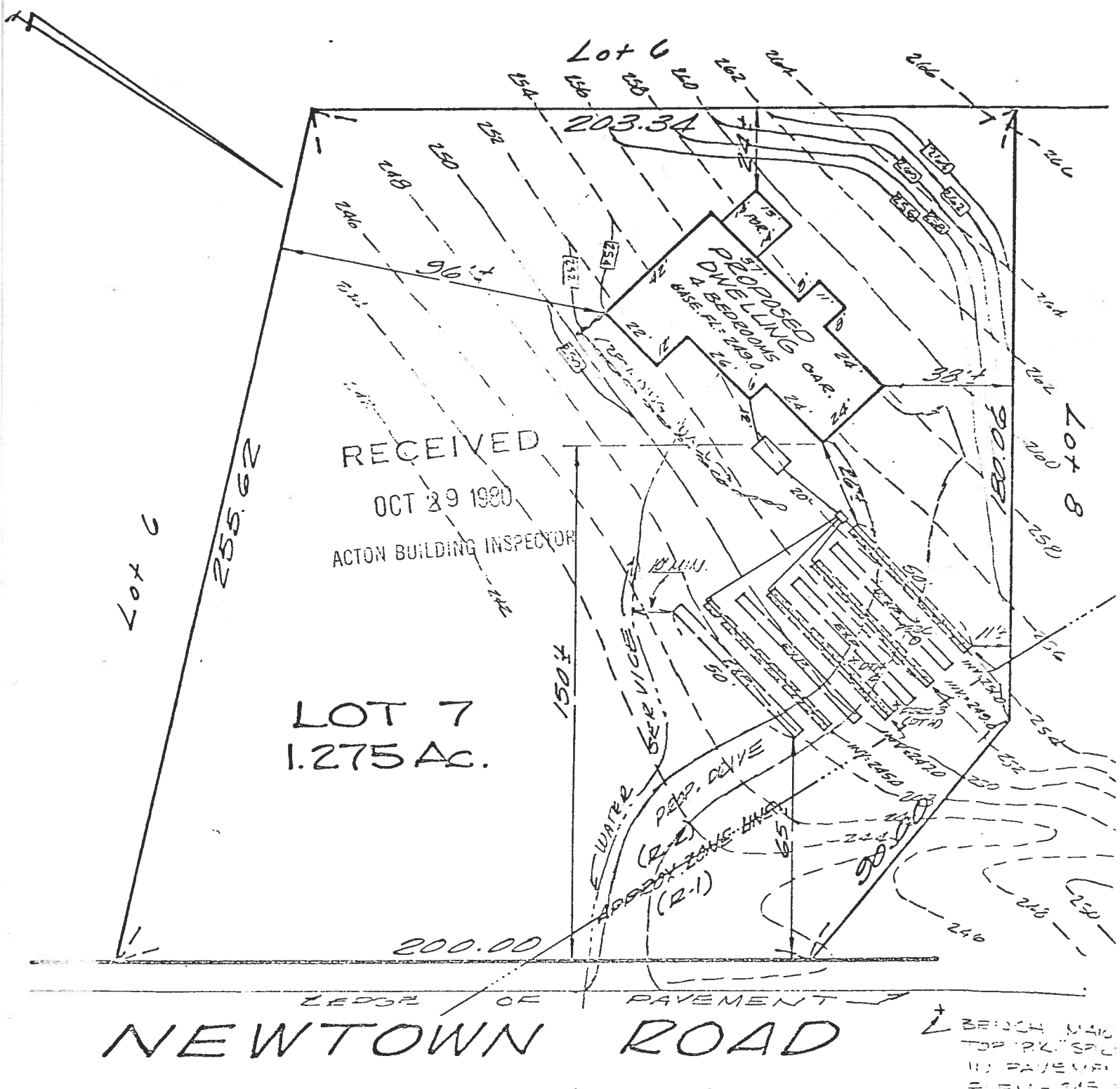

SCALE: 1 INCH = 40 FEET

---EL--- ~ EXISTING GRADE

~ PROPOSED GRADE

COMMONWEALTH OF MASSACHUSETTS
JOHN E. DUNPHY JR.
21341
REGISTERED PROFESSIONAL ENGINEER

COMMONWEALTH OF MASSACHUSETTS
JOHN E. DUNPHY JR.
22153
REGISTERED LAND SURVEYOR

ACTON SURVEY & ENGINEERING, INC.