Date 12-4-85 Permit No. 85-110

TOWN OF ACTON

APPLICATION FOR PERMIT TO CONSTRUCT WITHIN A PUBLIC WAY

This application must be submitted not less than five (5) days prior to any Construction within a public way.

Notice 24 hours in advance of any construction must be given to the Town Engineer.

1. Permittee: Colony Woods Dev. Corp. Address: 22 Chester Rd. Boxboro
1A. Telephone #: 263-6222
2. Location of Proposed Construction: Lot # 9 Willis Holden Drive
3. Purpose of Construction: Residential Dawe way
4. Length of Cut:
5. Width of Cut: 14 ft
6. Width of Existing Pavement: 30 ft
7. Type of Existing Roadway Surface: Pavement Type of Curb: Cape Cod
8. Type of Existing Sidewalk Surface: None Type of Shoulder:
9. Date of Street Opening: From To
10. For Work Involving Excavations: Dig Safe Number

I, the undersigned, hereby declare that I have read and agree to the Town of Acton Specifications for Regulating Construction with Public Ways dated August 3, 1982. I have deposited the required bond with the Town of Acton, and I covenant and agree that the Town may deduct from this amount the cost of repairs to the road surface, curbs, shoulders, walls or other features within the right-of-way including replacing bounds if not completed by me to the satisfaction of the Town Engineer within the specified time.

Signature of Applicant James J Mahlin

Special Instructions:

BND END, WT, SET
12-5-85 D.A., D.R., D.H.
SHOULDERS - ROUGH UNGRADED GRAVEL
WSR 8-18-86 D.R. & M.M.
BND END OK
SHOULDERS GOOD
DRIVE

Permit Issued: Date DEC. 6, 1985 By: David Abt

Application Denied: Date By:

Work Inspected and Approved: Date AUG. 18, 1986 By: D. Abt

(over)

TOWN OF ACTON
TYPICAL DRIVEWAY & TRENCH DETAIL

FEB. 1969 NO SCALE

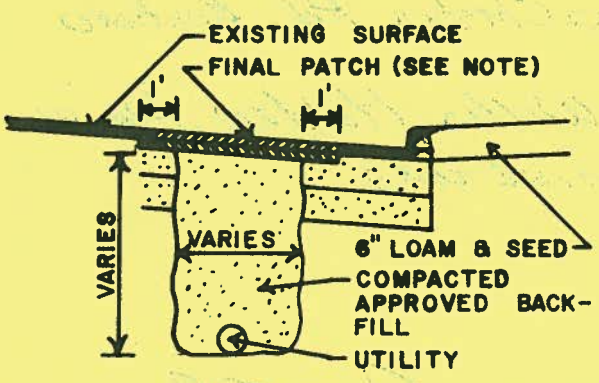

NOTE: 1. FINAL PATCH DEPTH
3" OIL TREATED ROADS
4" BIT. CONC. ROADS
2. SEE SPECIFICATIONS FOR FURTHER REQUIREMENTS

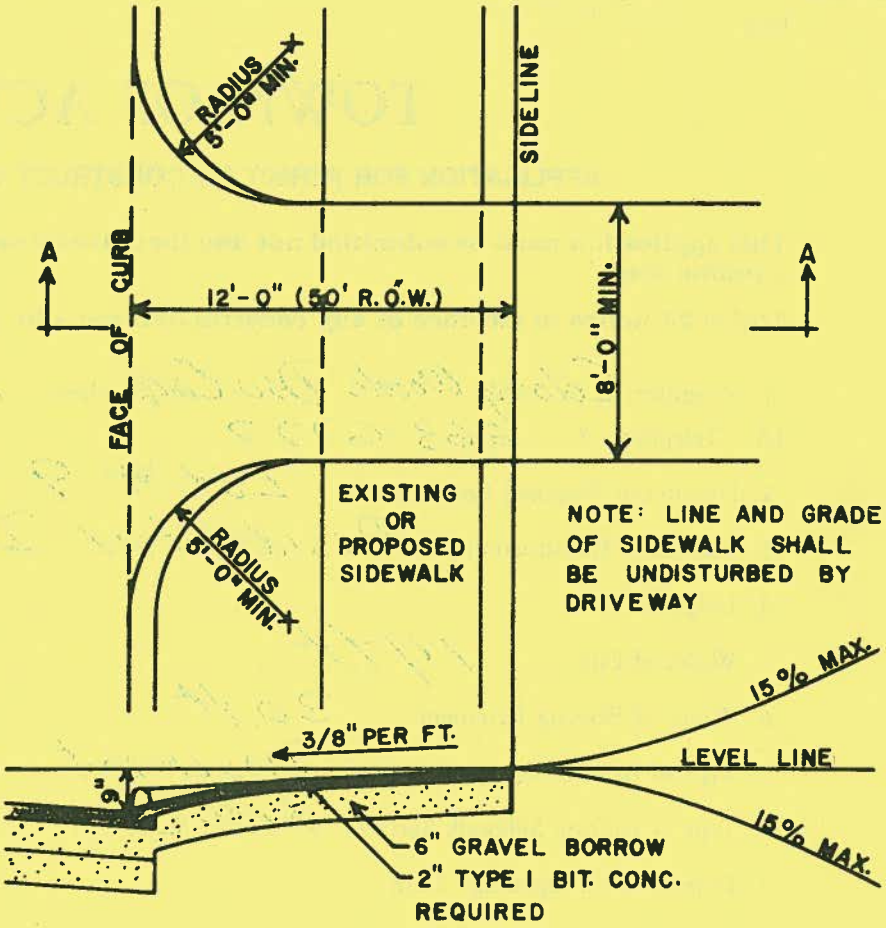

SECTION A-A

SKETCH

Date: December 4, 1985

FROM: Engineering Department

TO: Town Treasurer

SUBJECT: Bond-Permit to Construct Within a Public Way

Please hold the enclosed Bond in the form of:

Certified Check # 427 Bank Assabet Inst. for Savings

Pass Book # _____ Bank _____

Other (Specify) _____

in the amount of $500.00 from (Applicant) Colony Woods Corp.

as security for "Permit to Construct Within a Public Way" # 85-109 85-110

located at Lot 16 Willis Holden Drive Lot 9 Willis Holden Drive ; for authority see Section IV-A, Specifications for Regulating Construction Within Public Ways This bond is to be held until released in writing by this department

Signed: _____
Asst. Town Engineer

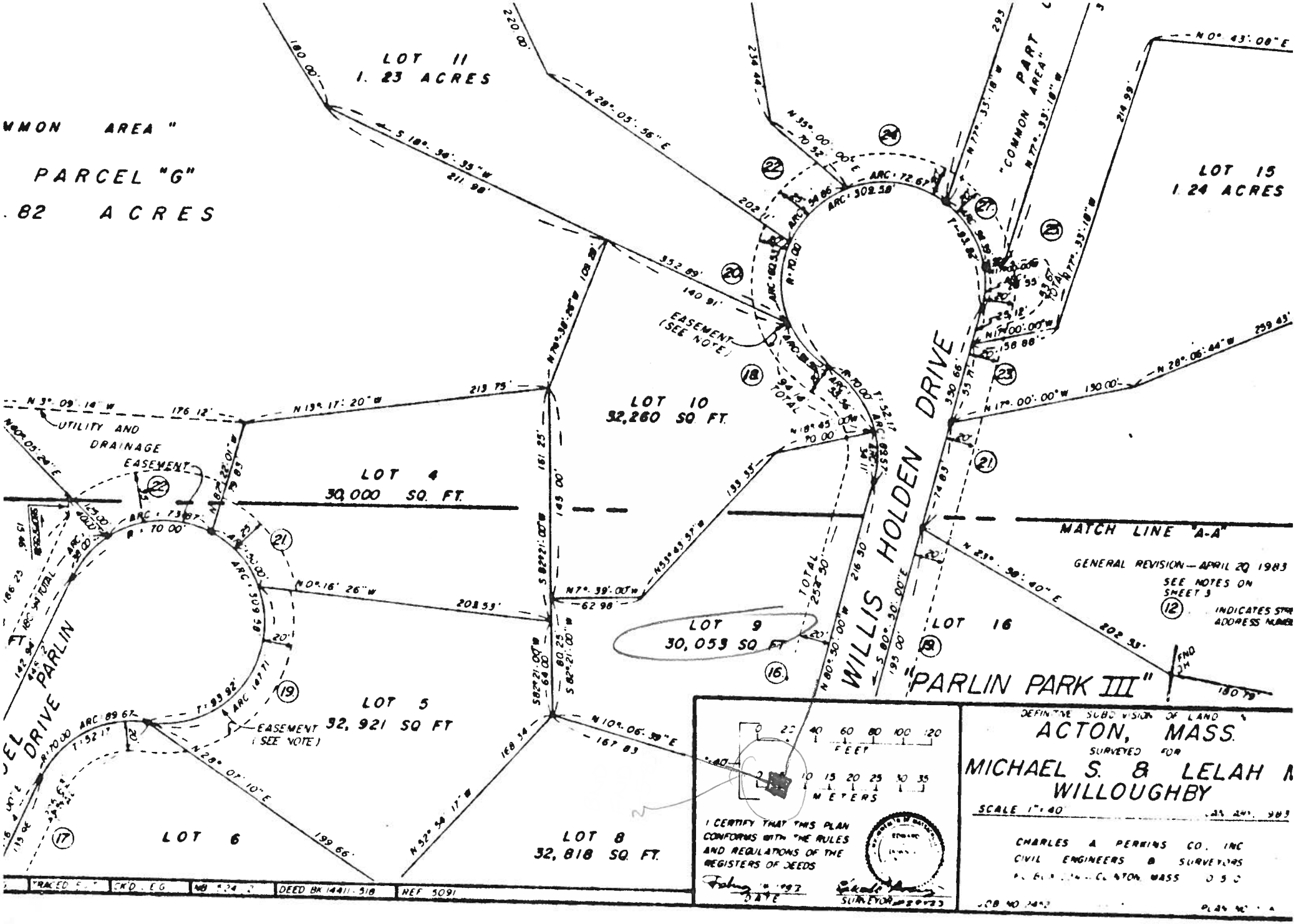
LOT 11
1.23 ACRES
PARCEL "G"
.82 ACRES
LOT 15
1.24 ACRES
LOT 10
32,260 SQ. FT.
LOT 4
30,000 SQ. FT.
LOT 9
30,053 SQ. FT.
LOT 5
32,921 SQ. FT.
LOT 6
LOT 8
32,818 SQ. FT.
LOT 16
WILLIS HOLDEN DRIVE
PARLIN DRIVE
"PARLIN PARK III"
MATCH LINE "A-A"
GENERAL REVISION — APRIL 20 1983
SEE NOTES ON SHEET 3
UTILITY AND DRAINAGE EASEMENT
EASEMENT (SEE NOTE)
"COMMON AREA"
I CERTIFY THAT THIS PLAN CONFORMS WITH THE RULES AND REGULATIONS OF THE REGISTERS OF DEEDS
DATE
SURVEYOR
DEFINITIVE SUBDIVISION OF LAND
ACTON, MASS.
SURVEYED FOR
MICHAEL S. & LELAH M
WILLOUGHBY
SCALE 1" = 40'
CHARLES A. PERKINS CO. INC
CIVIL ENGINEERS & SURVEYORS
DEED BK 14411-518
REF 5091

Date: 8/18/86

FROM: Engineering Department

TO: Town Treasurer

SUBJECT: Bond - Permit to Construct Within a Public Way

Please release the bond in the form of:

Certified Check # 427 Bank ASSABET INST. FOR SVGS

Pass Book #_____ Bank_____

Other (Specify)_____

in the amount of $500.00 to COLONY WOODS CORP.

which is being held as security for "Permit to Construct Within a Public Way" # 85-109 85-110, Located at LOT 16 WILLIS HOLDEN DR LOT 9 WILLIS HOLDEN DR

for authority see Section II - A specification for regulation of construction within public ways.

Work proposed under this permit has been satisfactorily completed.

Signed: [illegible]

$ 250 THIS PERMIT