Date 3/17/86 Permit No. 86-41

TOWN OF ACTON

APPLICATION FOR PERMIT TO CONSTRUCT WITHIN A PUBLIC WAY

This application must be submitted not less than five (5) days prior to any Construction within a public way.

Notice 24 hours in advance of any construction must be given to the Town Engineer.

1. Permittee: Melanson Bros. Inc. Address: 225 White Pond Rd.
1A. Telephone #: 562-4572 #5 MAILLET DR. Hudson Ma 01749
2. Location of Proposed Construction: Lot #4 Maillet Dr. Acton
3. Purpose of Construction: Drive way
4. Length of Cut: 12'-0
5. Width of Cut: 8-10'
6. Width of Existing Pavement: cul de sac
7. Type of Existing Roadway Surface: Binder Type of Curb: None
8. Type of Existing Sidewalk Surface: None Type of Shoulder: None
9. Date of Street Opening: From Will call To
10. For Work Involving Excavations: Dig Safe Number

I, the undersigned, hereby declare that I have read and agree to the Town of Acton Specifications for Regulating Construction with Public Ways dated August 3, 1982. I have deposited the required bond with the Town of Acton, and I covenant and agree that the Town may deduct from this amount the cost of repairs to the road surface, curbs, shoulders, walls or other features within the right-of-way including replacing bounds if not completed by me to the satisfaction of the Town Engineer within the specified time.

Signature of Applicant Ronald Melanson (Pro

Special Instructions:

INSP 3-18-86 D.R.
NO BOUNDS SET
SHOULDERS GRADED
NO LOAM OR SEED

INSP. 4-3-87 DR & DA.
STILL UNDER CONST.
INSP. 5-6-88 D.D.
DRIVEWAY IS INPLACE
ALL IS SATISFACORY

Permit Issued: Date MARCH 18, 1986 By: D. Cadot

Application Denied: Date By:

Work Inspected and Approved: Date 5-6-88 By: Daniel E. Dando

(over) INDEXED

TOWN OF ACTON
TYPICAL DRIVEWAY & TRENCH DETAIL

FEB. 1969 NO SCALE

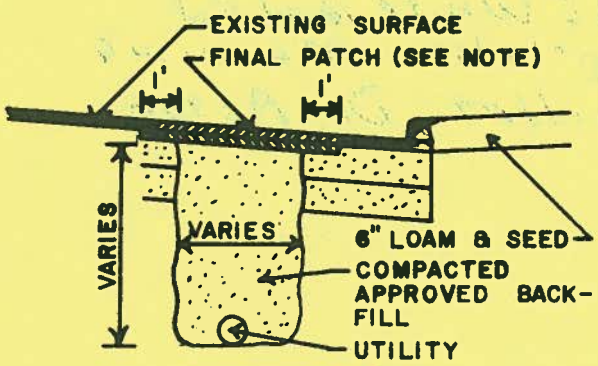

NOTE: 1. FINAL PATCH DEPTH
3" OIL TREATED ROADS
4" BIT. CONC. ROADS
2. SEE SPECIFICATIONS FOR FURTHER REQUIREMENTS

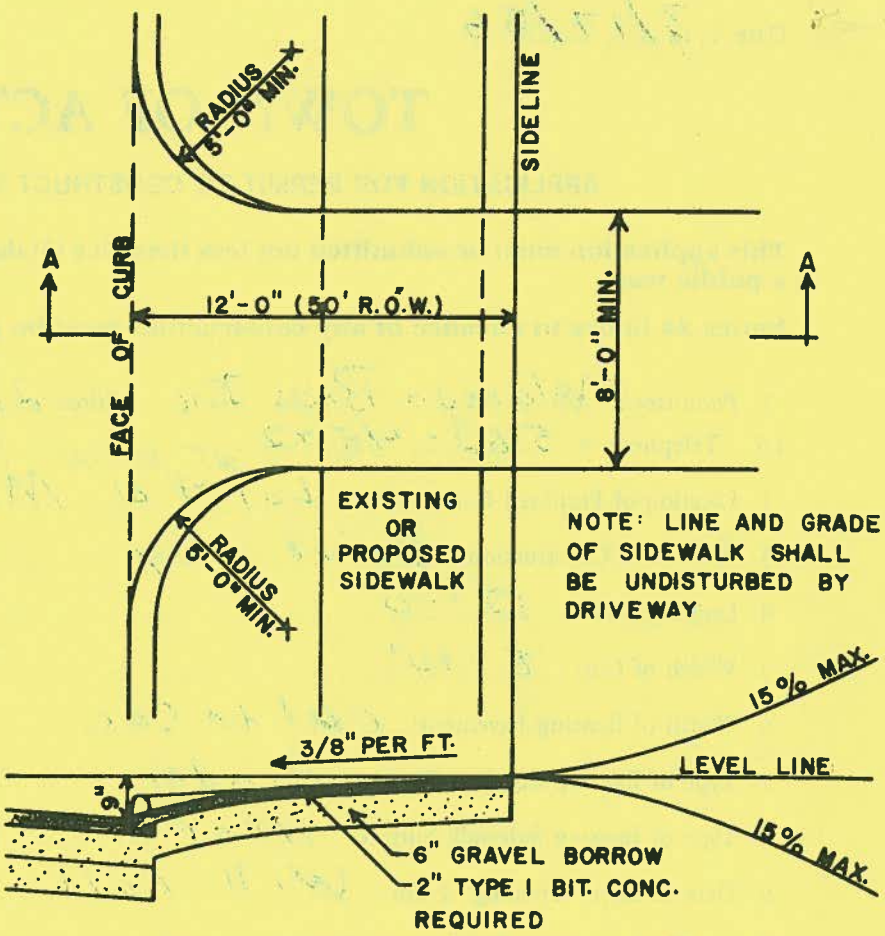

SECTION A-A

SKETCH

Date: March 17, 1986

FROM: Engineering Department

TO: Town Treasurer

SUBJECT: Bond-Permit to Construct Within a Public Way

Please hold the enclosed Bond in the form of:

Certified Check # 458 Bank Salem Five

Pass Book #_____ Bank_____

Other (Specify)_____

in the amount of $250.00 from (Applicant) Melanson Bros.

as security for "Permit to Construct Within a Public Way" # 86-44

located at Lot 4 Maillet Dr ; for authority

see Section IV-A, Specifications for Regulating Construction Within Public Ways. This bond is to be held until released in writing by this department.

Signed: David Albert
Town Engineer

Date: 5/10/88

FROM: Engineering Department

TO: Town Treasurer

SUBJECT: Bond - Permit to Construct Within a Public Way

Please release the bond in the form of:

Certified Check # 458 Bank SALEM FIVE

Pass Book #_____ Bank_____

Other (Specify)_____

in the amount of $250.00 to MELANSON BROS.

which is being held as security for "Permit to Construct Within a Public Way" # 86-44, Located at LOT 4 MAILLET DR.

for authority see Section II - A specification for regulation of construction within public ways.

Work proposed under this permit has been satisfactorily completed.

Signed: David Abbott

MAIL TO:
225 WHITE POND RD
HUDSON, MA 01749

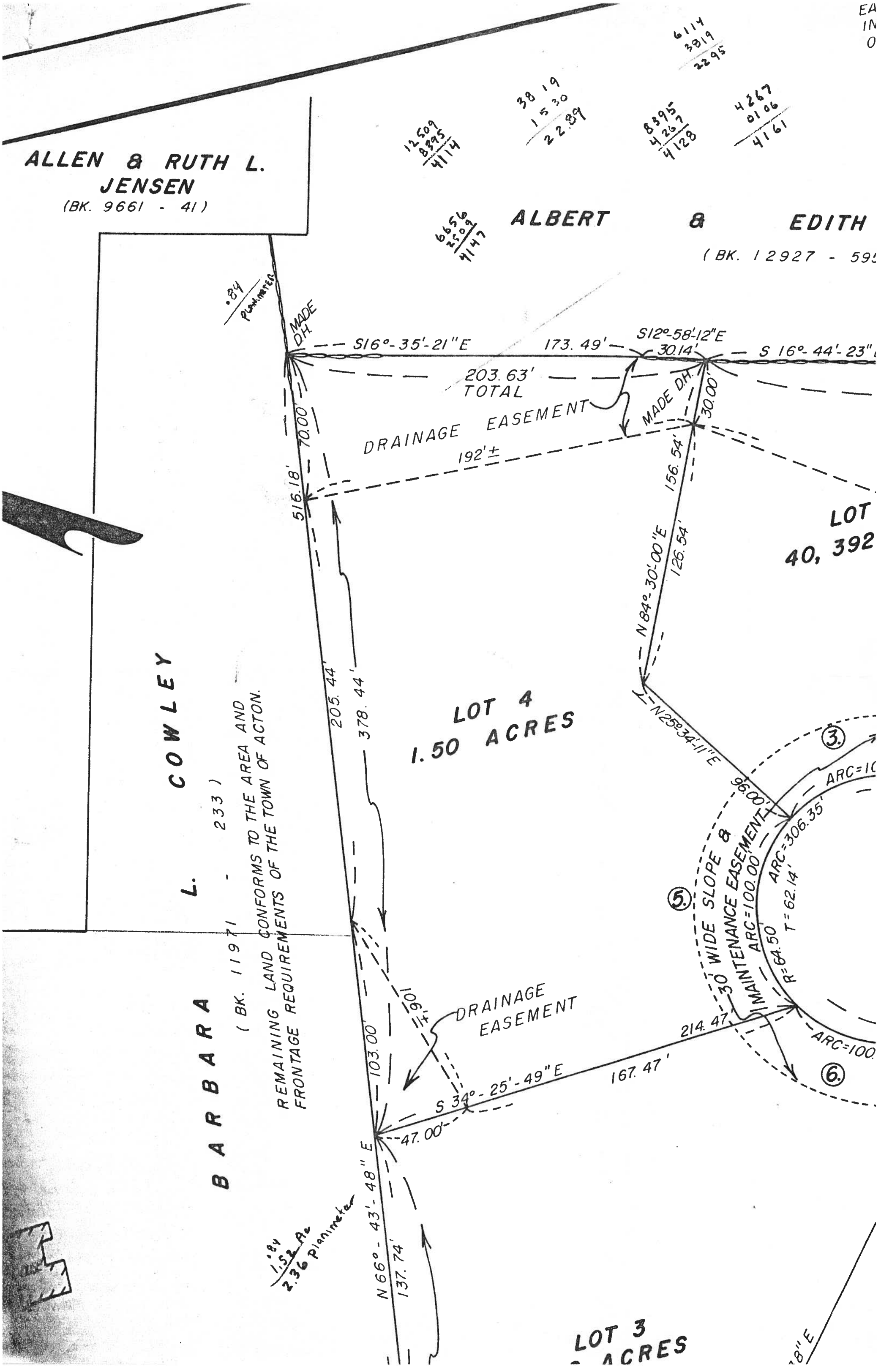
ALLEN & RUTH L. JENSEN
(BK. 9661 - 41)
ALBERT & EDITH
(BK. 12927 - 595
BARBARA L. COWLEY
(BK. 11971 - 2331)
REMAINING LAND CONFORMS TO THE AREA AND FRONTAGE REQUIREMENTS OF THE TOWN OF ACTON.
S16°-35'-21"E
173.49'
S12°-58'-12"E
30.14'
S 16°-44'-23"
203.63' TOTAL
DRAINAGE EASEMENT
192'±
516.18'
70.00'
30.00'
156.54'
126.54'
N 84°-30'-00"E
N25°-34'-11"E
96.00'
205.44'
378.44'
LOT 4
1.50 ACRES
LOT
40,392
30' WIDE SLOPE & MAINTENANCE EASEMENT
ARC=100.00'
ARC=306.35'
R=64.50'
T=62.14'
ARC=100.
ARC=10
214.47'
167.47'
S 34°-25'-49"E
47.00'
DRAINAGE EASEMENT
110'±
103.00'
N66°-43'-48"E
137.74'
LOT 3
ACRES
.84 planimeter
1.52 Ac
2.36 planimeter
3.
5.
6.