Date 3/13/90 Permit No. 90-2

TOWN OF ACTON

APPLICATION FOR PERMIT TO CONSTRUCT WITHIN A PUBLIC WAY

This application must be submitted not less than five (5) days prior to any Construction within a public way.

Notice 24 hours in advance of any construction must be given to the Town Engineer.

1. Permittee: Joseph Pittorino Address: 19 Bulette Rd Acton, Mass
1A. Telephone #: 263 3150
2. Location of Proposed Construction: Lot A Lillian Rd Acton, Mass
3. Purpose of Construction: Driveway
4. Length of Cut: ~~12 ft~~
5. Width of Cut: 12 ft
6. Width of Existing Pavement: 50 ft cul d Sac
7. Type of Existing Roadway Surface: Type I B.T. Type of Curb: None
8. Type of Existing Sidewalk Surface: None Type of Shoulder: gravel
9. Date of Street Opening: From To
10. For Work Involving Excavations: Dig Safe Number 90103334

I, the undersigned, hereby declare that I have read and agree to the Town of Acton Specifications for Regulating Construction with Public Ways dated August 3, 1982. I have deposited the required bond with the Town of Acton, and I covenant and agree that the Town may deduct from this amount the cost of repairs to the road surface, curbs, shoulders, walls or other features within the right-of-way including replacing bounds if not completed by me to the satisfaction of the Town Engineer within the specified time.

Signature of Applicant: Joseph Pittorino

Special Instructions:

INSP. 3/15/90 DR & D.A.

NO BINDS

INSP 12/11/91 ADP Seam O.K. No Settling

Permit Issued: Date 3/13/90 By: Dennis P. Ring

Application Denied: Date By:

Work Inspected and Approved: Date 12/16/91 By: Alan D. Perry

(over)

INDEXED

TOWN OF ACTON
TYPICAL DRIVEWAY & TRENCH DETAIL

FEB. 1969 NO SCALE

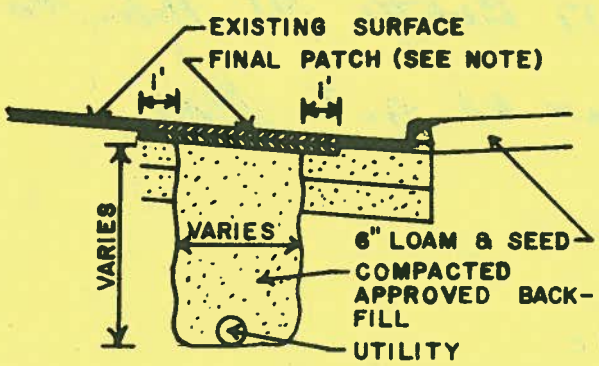

NOTE: 1. FINAL PATCH DEPTH
3" OIL TREATED ROADS
4" BIT. CONC. ROADS
2. SEE SPECIFICATIONS FOR FURTHER REQUIREMENTS

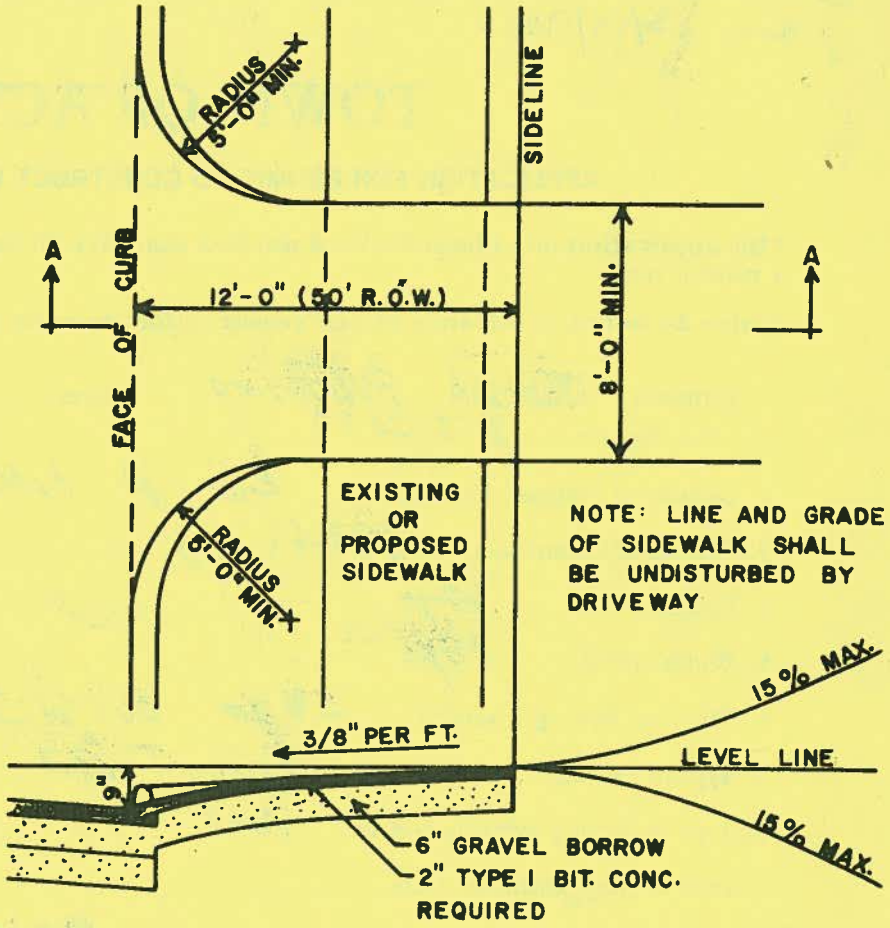

SECTION A-A

SKETCH

DATE: 12/16/91

FROM: Engineering Department

TO: Town Treasurer

SUBJECT: Bond - Permit to Construct Within a Public Way

Please release the bond in the form of:

Certified Check # _____ Bank _____

Other (Specify) BUSINESS CHECK - $250.00

in the amount of $250.00 to JOSEPH PITTORINO

which is being held as security for "Permit to Construct Within a Public Way" # 90-2,

located at LOT A LILLIAN ROAD;

for authority see Section II - A, Specifications for Regulating Construction Within Public Ways.

Work proposed under this permit has been satisfactorily completed.

ACCOUNT #: 796 AMOUNT: $ 250.00

SIGNED: Alan Perry

MAILING ADDRESS: JOSEPH PITTORINO
19 BULETTE ROAD
ACTON, MA 01720

RELEASE

DATE: 3/12/90

FROM: Engineering Department

TO: Town Treasurer

SUBJECT: Bond - Permit to Construct Within a Public Way

Please hold the enclosed bond in the form of:

Certified Check # _____ Bank _____

Other (Specify) BUSINESS CHECK - $250 -

in the amount of 250.00 from JOSEPH PITTORINO

as security for "Permit to Construct Within a Public Way" # 90-2, located at LOT 4 LILLIAN RD;

for authority see Section IV - A, Specification for Regulating Construction Within Public Ways.

This bond is to be held until released in writing by this department.

ACCOUNT #: 796 AMOUNT: $250.00

SIGNED: Dennis P. Pinto

HOLD

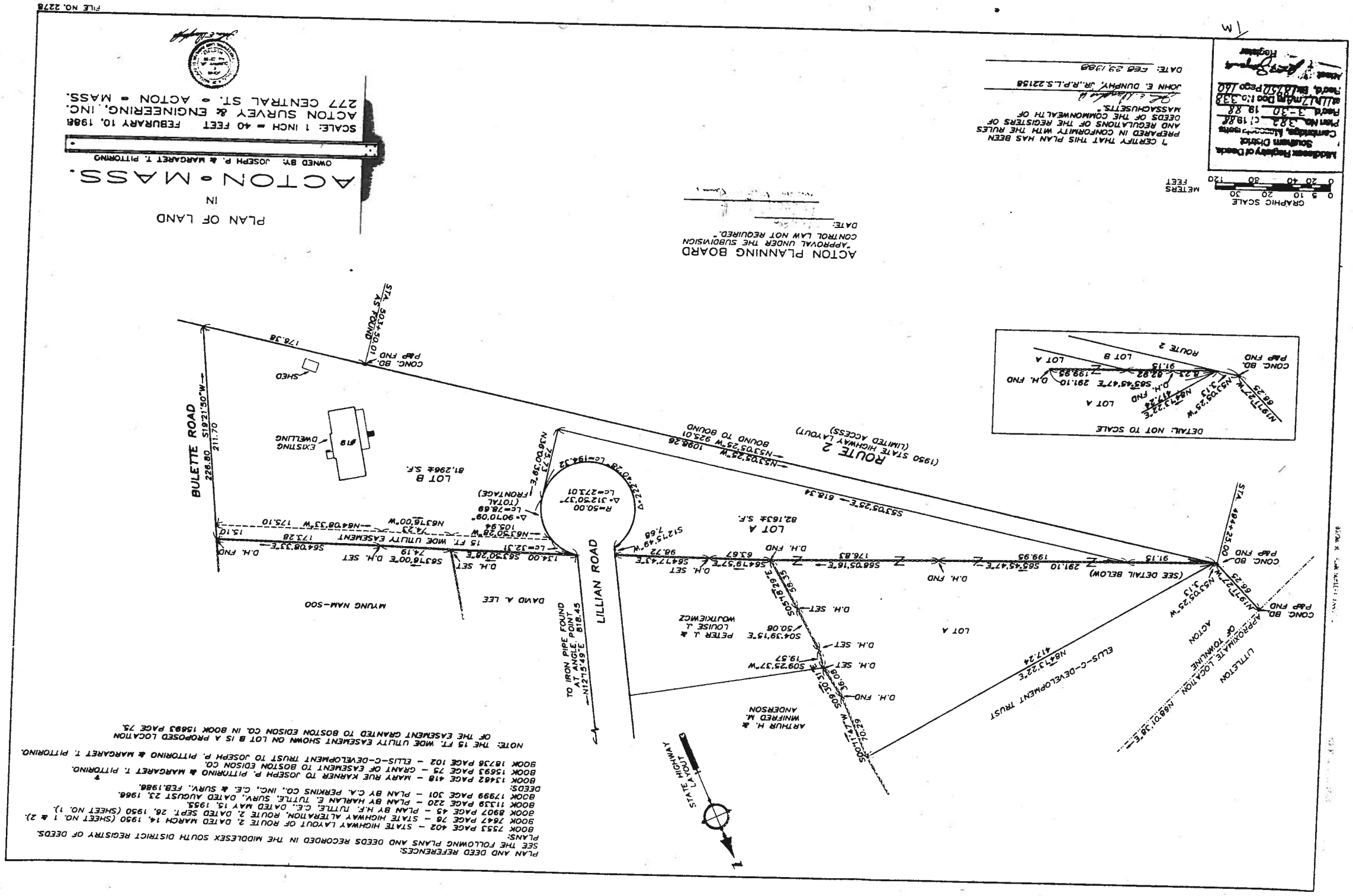
PLAN OF LAND
IN
ACTON - MASS.
OWNED BY: JOSEPH P. & MARGARET T. PITTORINO
SCALE: 1 INCH = 40 FEET FEBRUARY 10, 1988
ACTON SURVEY & ENGINEERING, INC.
277 CENTRAL ST. - ACTON - MASS.
FILE NO. 2278
ACTON PLANNING BOARD
"APPROVAL UNDER THE SUBDIVISION CONTROL LAW NOT REQUIRED."
DATE:
I CERTIFY THAT THIS PLAN HAS BEEN PREPARED IN CONFORMITY WITH THE RULES AND REGULATIONS OF THE REGISTERS OF DEEDS OF THE COMMONWEALTH OF MASSACHUSETTS.
JOHN E. DUNPHY, JR. R.P.L.S. 22158
DATE: FEB 29 1988
GRAPHIC SCALE
METERS
FEET
Middlesex Registry of Deeds
Southern District
Cambridge, Massachusetts
Plan No. 382 of 1988
Book 3-30 18 88
Page 3339
Attest: Richard P. Ryan
Register
DETAIL: NOT TO SCALE
CONC. BD. PAP FND
N19°17'27"W 66.25
N53°05'25"W 3.13
N84°13'22"E 41.24
S63°43'47"E 291.10 O.H. FND
91.13
N27°-02'02" 199.93
LOT A
LOT B
ROUTE 2
STA. 494+25.00
(SEE DETAIL BELOW)
S53°05'29"E 618.34
ROUTE 2
(1950 STATE HIGHWAY LAYOUT)
(LIMITED ACCESS)
N53°05'29"W 1088.26
BOUND TO BOUND
N53°05'29"W 923.01
BOUND TO BOUND
STA. 480+00.00
R=50.00
Δ=312°30'37"
L=273.01
L=194.32
Δ=85°00'00"
L=74.69
(TOTAL FRONTAGE)
Δ=90°10'09"
L=32.31
LILLIAN ROAD
TO IRON PIPE FOUND AT ANGLE POINT
N12°51'49"E 818.45
BULETTE ROAD
S19°21'30"W 211.70
228.80
EXISTING DWELLING
LOT B
81,296± S.F.
LOT A
82,163± S.F.
DAVID A. LEE
MYUNG NAM-SOO
ARTHUR H. & WINIFRED M. ANDERSON
PETER L. & LOUISE L. WOLTNIEWICZ
ELLIS-C-DEVELOPMENT TRUST
LITLETON
APPROXIMATE LOCATION OF TOWNLINE
ACTON
STATE HIGHWAY LAYOUT
CONC. BD. PAP FND
CONC. BD. PAP FND
CONC. BD. PAP FND
STA. 504+30.01
AS FOUND
SHED
178.38
S19°21'30"W
211.70
S63°43'47"E 291.10
199.93
91.13
S66°05'16"E
176.83
S64°17'47"E
63.87
S64°19'57"E
96.72
S27°59'49"W
7.68
S64°08'33"E
173.28
S63°16'00"E
74.19
S63°30'28"E
134.00
S63°16'00"W
N63°30'28"W
74.23
105.84
N63°16'00"W
N64°08'33"W 175.10
15 FT. WIDE UTILITY EASEMENT
15.10
S09°20'34"W
36.08
S09°11'27"W
70.23
S09°25'37"W
19.37
S04°39'15"E
50.08
S09°18'39"E
55.55
D.H. FND
D.H. SET
D.H. FND
D.H. SET
D.H. SET
D.H. SET
D.H. SET
D.H. SET
D.H. FND
D.H. FND
D.H. FND
D.H. FND
D.H. SET
D.H. SET
D.H. FND
D.H. FND
D.H. FND
D.H. FND