Date 3/27/2000 Permit No. 00-11

TOWN OF ACTON

APPLICATION FOR PERMIT TO CONSTRUCT WITHIN A PUBLIC WAY

This application must be submitted not less than five (5) days prior to any Construction within a public way.

Notice 24 hours in advance of any construction must be given to the Town Engineer.

1. Permittee: Boston Gas Co. Address: 201 Rivermoor St
1A. Telephone # (617) 723-5512 Ext 4468 W. Roxbury, MA 02132
2. Location of Proposed Construction: 32 Elm St
3. Purpose of Construction: Install new gas service
4. Length of Cut: 25' } 4'x4' street opening
5. Width of Cut: 1.5'
6. Width of Existing Pavement:
7. Type of Existing Roadway Surface: ASPHALT Type of Curb:
8. Type of Existing Sidewalk Surface: Type of Shoulder:
9. Date of Street Opening: From ASAP To
10. For Work Involving Excavations: Dig Safe Number 20001306244 3/28/00 10:45 AM

I, the undersigned, hereby declare that I have read and agree to the Town of Acton Specifications for Regulating Construction with Public Ways dated August 3, 1982. I have deposited the required bond with the Town of Acton, and I covenant and agree that the Town may deduct from this amount the cost of repairs to the road surface, curbs, shoulders, walls or other features within the right-of-way including replacing bounds if not completed by me to the satisfaction of the Town Engineer within the specified time.

Special Instructions:

Signature of Applicant Eda Beyler
3/23/00

Permit Issued: Date 4/6/00 By: Dennis P. R.

Application Denied: Date By:

Work Inspected and Approved: Date By:

(over)

TOWN OF ACTON
TYPICAL DRIVEWAY 8
TRENCH DETAIL

FEB. 1969 NO SCALE

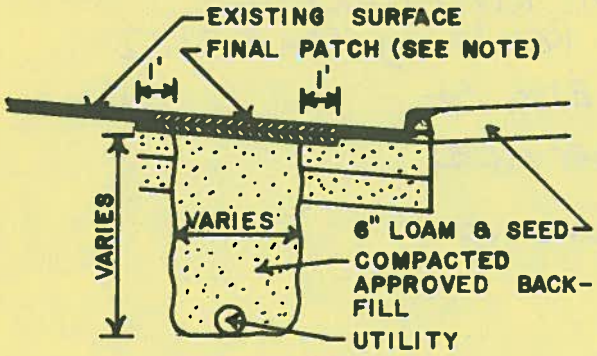

NOTE: 1. FINAL PATCH DEPTH
3" OIL TREATED ROADS
4" BIT. CONC. ROADS
2. SEE SPECIFICATIONS FOR FURTHER REQUIREMENTS

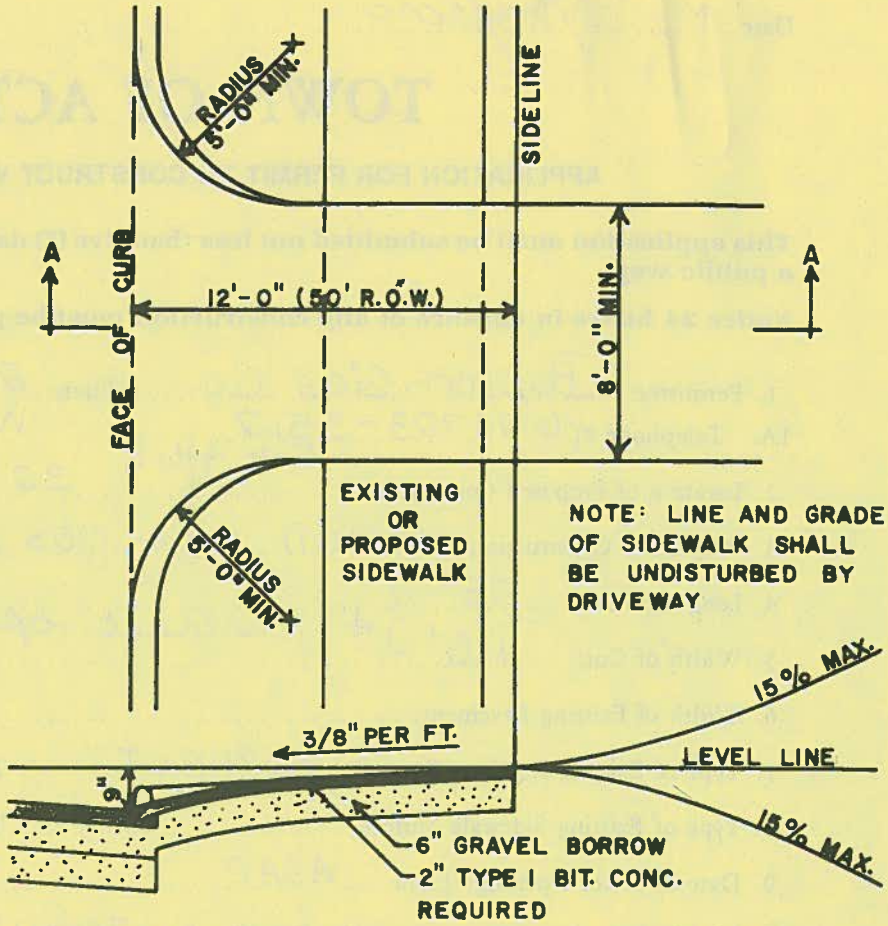

SECTION A-A

SKETCH

Date [illegible] Permit No. 00-11

TOWN OF ACTON

APPLICATION FOR PERMIT TO CONSTRUCT WITHIN A PUBLIC WAY

This application must be submitted not less than five (5) days prior to any Construction within a public way.

Notice 24 hours in advance of any construction must be given to the Town Engineer.

1. Permittee: Boston Gas Co Address: 201 Rivermoor St W. Roxbury, MA 02132

1A. Telephone # (617) 723-5512 Ext 4468

2. Location of Proposed Construction: 32 Elm St

3. Purpose of Construction: Install new gas service

4. Length of Cut: 25' } 4'x4' street opening

5. Width of Cut: 1.5' }

6. Width of Existing Pavement:

7. Type of Existing Roadway Surface: ASPHALT Type of Curb:

8. Type of Existing Sidewalk Surface: Type of Shoulder:

9. Date of Street Opening: From ASAP To

10. For Work Involving Excavations: Dig Safe Number 20001306244 3/28/00 10:45 AM

I, the undersigned, hereby declare that I have read and agree to the Town of Acton Specifications for Regulating Construction with Public Ways dated August 3, 1982. I have deposited the required bond with the Town of Acton, and I covenant and agree that the Town may deduct from this amount the cost of repairs to the road surface, curbs, shoulders, walls or other features within the right-of-way including replacing bounds if not completed by me to the satisfaction of the Town Engineer within the specified time.

Special Instructions:

Signature of Applicant Eda Teyler

3/23/00

Permit Issued: Date 4/6/00 By: Dennis P. R[illegible]

Application Denied: Date By:

Work Inspected and Approved: Date By:

(over)

TOWN OF ACTON
TYPICAL DRIVEWAY & TRENCH DETAIL

FEB. 1969 NO SCALE

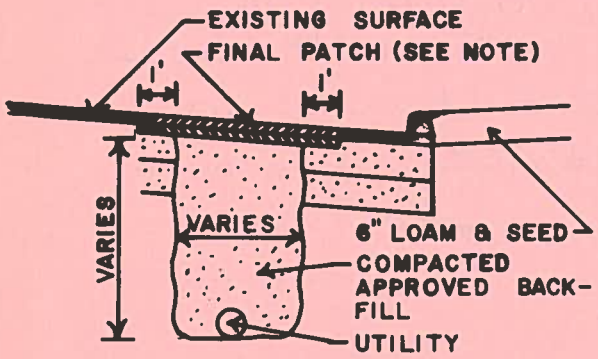

NOTE: 1. FINAL PATCH DEPTH
3" OIL TREATED ROADS
4" BIT. CONC. ROADS
2. SEE SPECIFICATIONS FOR FURTHER REQUIREMENTS

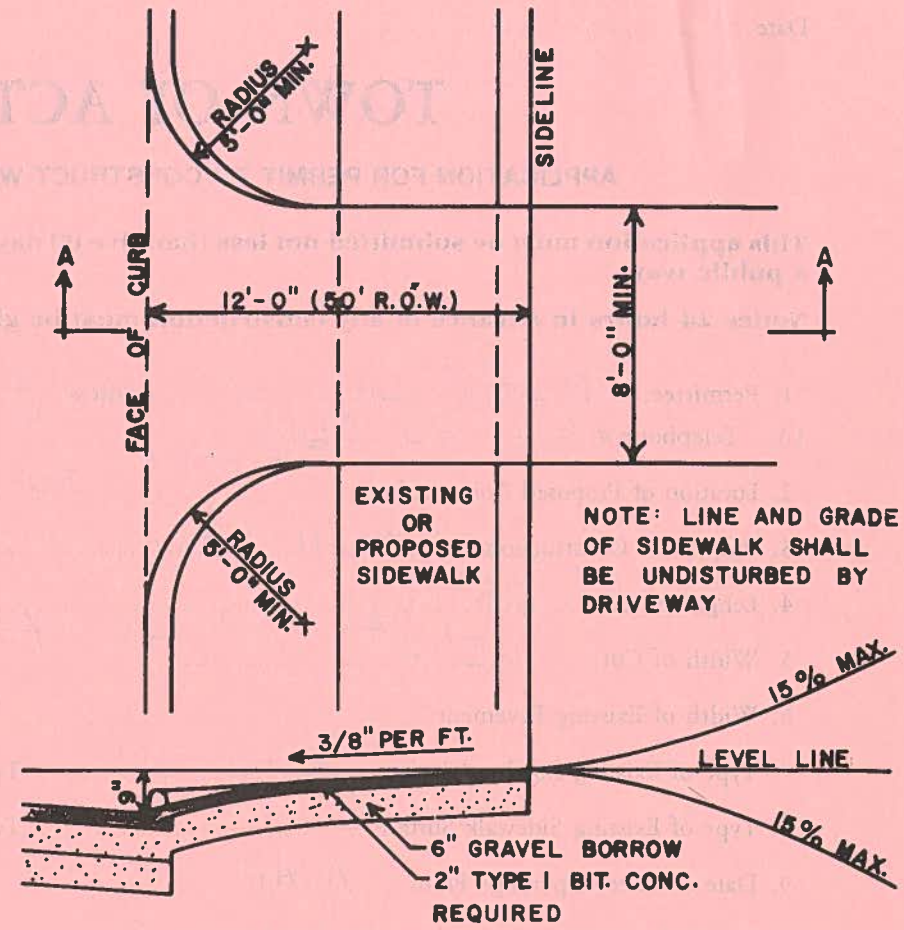

SECTION A-A

SKETCH

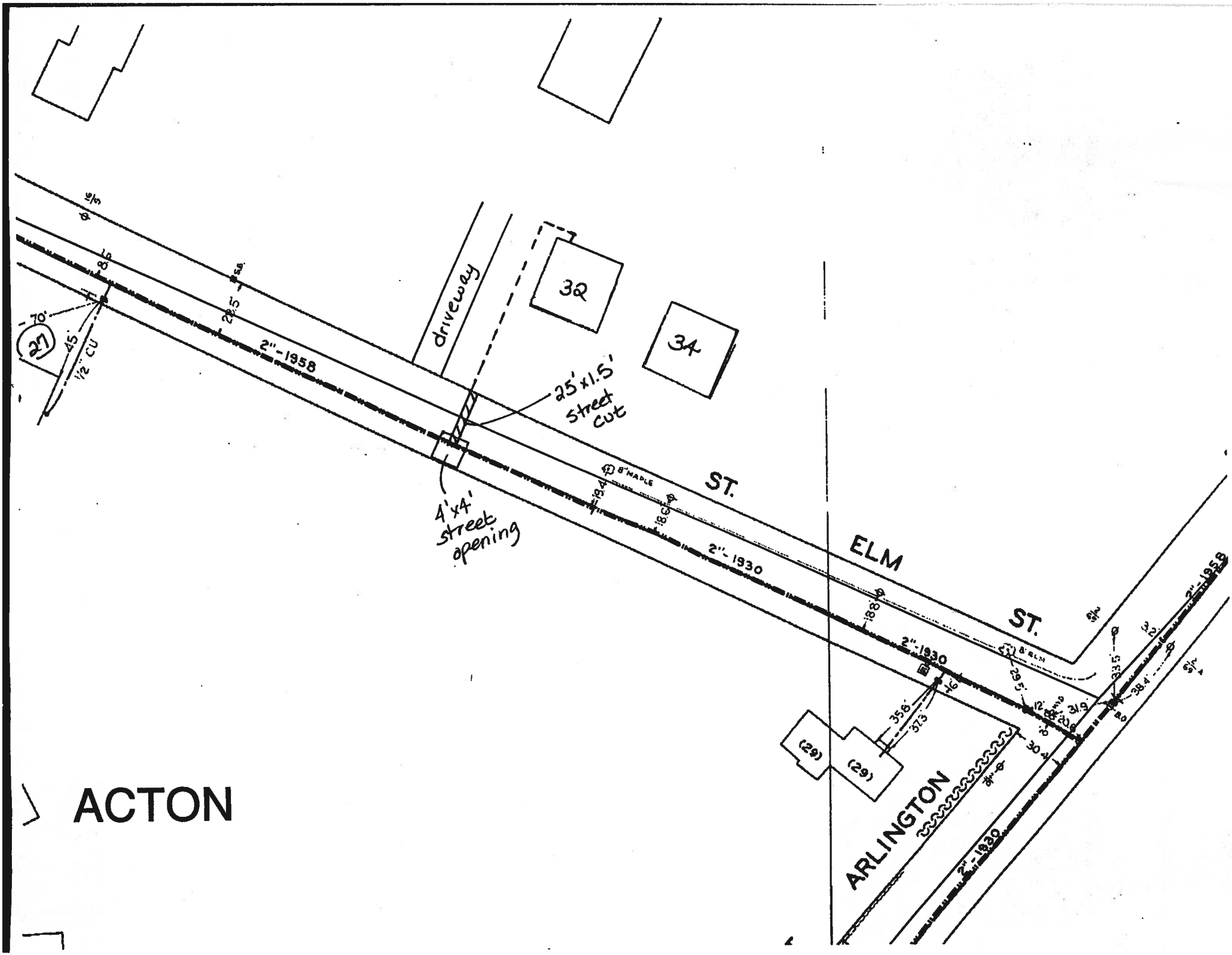
driveway
32
34
27
70'
45'
1/2" CU
2"-1958
25'x1.5' street cut
4'x4' street opening
8" MAPLE
ST.
ELM
ST.
2"-1930
8" ELM
(29)
(29)
ARLINGTON
2"-1930
2"-1958
ACTON

SEE THE FOLLOWING RECORDED AT MIDDLESEX SOUTH DISTRICT REGISTRY OF DEEDS
BOOK 11684 PAGE 232 ~ DEED TO CHARLES E., JR. & CORRINE E. ORCUTT
BOOK 13431 PAGE 730 ~ DEED TO CHARLES E., JR. & CORRINE E. ORCUTT
BOOK 13555 PAGE 39 ~ DEED TO CHARLES E., JR. & CORRINE E. ORCUTT
PLAN BY ACTON SURVEY & ENGINEERING TITLED "PLAN OF FOUR WINDS FARM IN ACTON MASS. OWNED BY: CHARLES E., JR. & CORRINE E. ORCUTT", DATED DEC. 14, 1981.

ENTIRE SITE IS WITHIN A RESIDENCE 2 (R-2) DISTRICT AND IS OVERLAIN BY A ZONE 3 (AQUIFER PROTECTION AREA) OF THE GROUNDWATER PROTECTION DISTRICT.

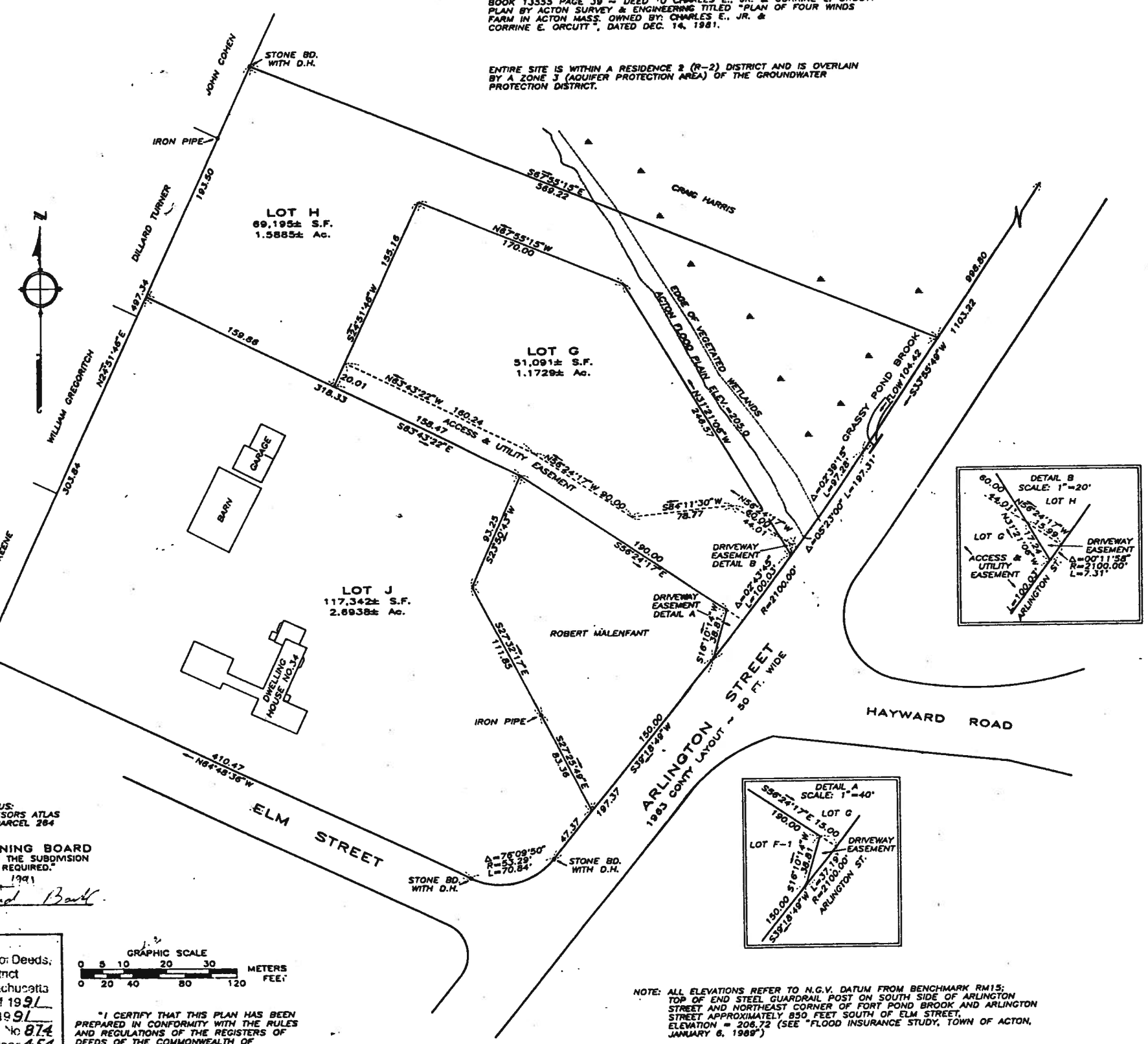

LOCUS:
ACTON ASSESSORS ATLAS
MAP E-2, PARCEL 284

ACTON PLANNING BOARD
"APPROVAL UNDER THE SUBDIVISION CONTROL LAW NOT REQUIRED."
DATE: June 11, 1991
Richard Bartl

Middlesex Registry of Deeds,
Southern District
Cambridge, Massachusetts
Plan No. 598 of 1991
Rec'd 8-1 1991
at 2:20 P.M. Doc No 874
Rec'd, Bk 21329 Page 454
Attest
Register

GRAPHIC SCALE
0 5 10 20 30 METERS
0 20 40 80 120 FEET

"I CERTIFY THAT THIS PLAN HAS BEEN PREPARED IN CONFORMITY WITH THE RULES AND REGULATIONS OF THE REGISTERS OF DEEDS OF THE COMMONWEALTH OF MASSACHUSETTS."
JOHN E. DUNPHY, JR., R.P.L.S. 22158
DATE: JUNE 11, 1991

NOTE: ALL ELEVATIONS REFER TO N.G.V. DATUM FROM BENCHMARK RM15: TOP OF END STEEL GUARDRAIL POST ON SOUTH SIDE OF ARLINGTON STREET AND NORTHEAST CORNER OF FORT POND BROOK AND ARLINGTON STREET APPROXIMATELY 850 FEET SOUTH OF ELM STREET, ELEVATION = 206.72 (SEE "FLOOD INSURANCE STUDY, TOWN OF ACTON, JANUARY 6, 1989")

PLAN OF LAND IN ACTON ~ MASS.

PREPARED FOR: CHARLES E., JR. & CORRINE E. ORCUTT
34 ELM STREET ACTON, MA 01720

SCALE: 1 INCH = 40 FEET
MAY 10, 1991

ACTON SURVEY & ENGINEERING, INC.
277 CENTRAL ST. ~ ACTON ~ MASS.

FILE NO. 1286-91

598 of 191

#3295