Date 1-18-01 Permit No. 01-03

TOWN OF ACTON

APPLICATION FOR PERMIT TO CONSTRUCT WITHIN A PUBLIC WAY

This application must be submitted not less than five (5) days prior to any Construction within a public way.

Notice 24 hours in advance of any construction must be given to the Town Engineer.

1. Permittee: R. L. JEANNOTTE, INC. Address: P.O. BOX 415 SHIRLEY, MA 01464

1A. Telephone #: 978-425-2333

2. Location of Proposed Construction: NAGOG HILL ROAD

3. Purpose of Construction: CURB CUT

4. Length of Cut:

5. Width of Cut: 25'

6. Width of Existing Pavement:

7. Type of Existing Roadway Surface: BITUMINOUS Type of Curb:

8. Type of Existing Sidewalk Surface: Type of Shoulder:

9. Date of Street Opening: From MAY 1, 2001 To NOV. 1, 2001

10. For Work Involving Excavations: Dig Safe Number 0302779

I, the undersigned, hereby declare that I have read and agree to the Town of Acton Specifications for Regulating Construction with Public Ways dated August 3, 1982. I have deposited the required bond with the Town of Acton, and I covenant and agree that the Town may deduct from this amount the cost of repairs to the road surface, curbs, shoulders, walls or other features within the right-of-way including replacing bounds if not completed by me to the satisfaction of the Town Engineer within the specified time.

Signature of Applicant: Michael O. Rice

Special Instructions:

2 bounds @ the property corners along Nagog Hill Road (buried in snow ice)

Permit Issued: Date 2/1/01 By: [illegible]

Application Denied: Date By:

Work Inspected and Approved: Date 4/12/02 By: [illegible]

(over)

TOWN OF ACTON
TYPICAL DRIVEWAY & TRENCH DETAIL

FEB. 1969 NO SCALE

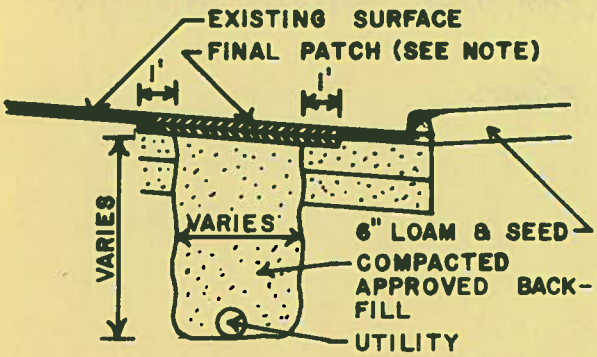

NOTE: 1. FINAL PATCH DEPTH
3" OIL TREATED ROADS
4" BIT. CONC. ROADS
2. SEE SPECIFICATIONS FOR FURTHER REQUIREMENTS

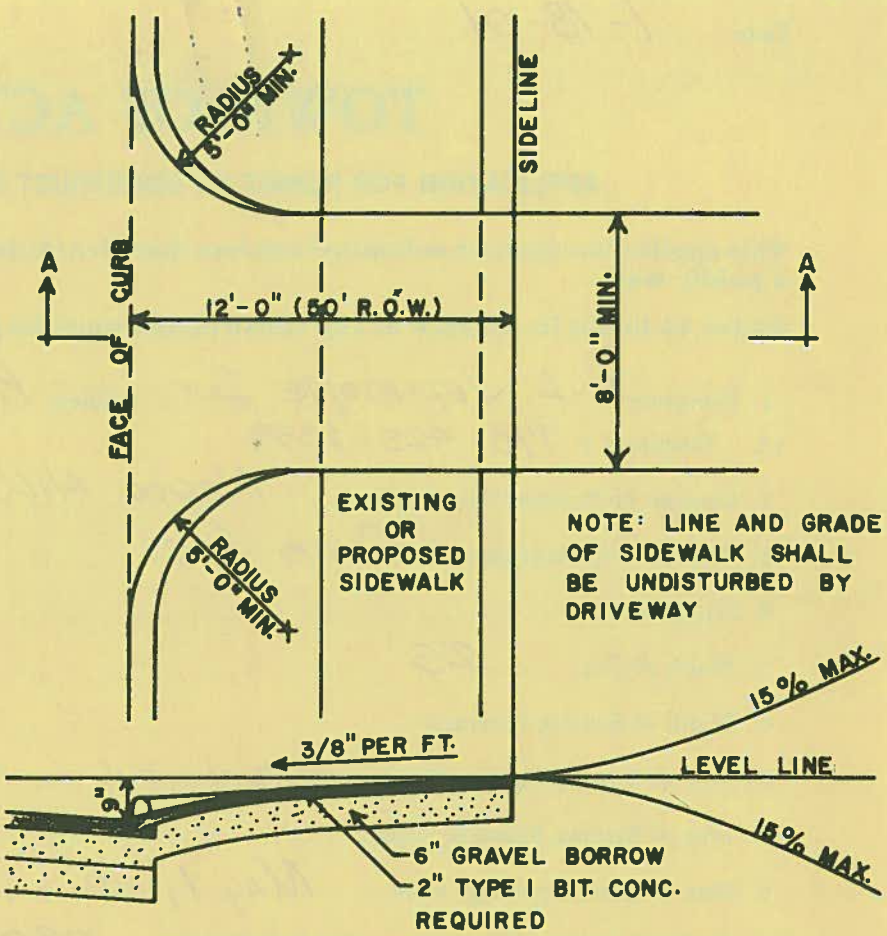

SECTION A-A

SKETCH

Town of Acton
Permit to Construct Within a Public Way
(Release)

To: Town Treasurer

Date: 4/12/02

From: Engineering Department

Subject: Performance Deposit - Permit to Construct Within a Public Way #: 2001-03

Please release the enclosed performance deposit in the form of:

Certified Check #: _____ Bank: _____

Personal Check #: 26321 Bank: North Middlesex Savings

Other (specify): _____

In the amount of $ 500.00, to (Permitee) R.L. Jeannotte Inc.

which is being held as security for Permit to Construct Within a Public Way #: 2001-003

located at (address) Nagog Hill Rd (12 Concord Road)

For authority, see section 3.1 of the Town of Acton Specifications for Regulating Construction Within Public Ways. The work proposed under this permit has been satisfactorily completed.

Account #: 81 25300

Amount: $ 500.00

Mailing Address of Permitee:

R.L. Jeannotte Inc.
P.O. Box 415
Shirley, MA 01464

Signed: _____
Acton Engineering Department

Town of Acton
Permit to Construct Within a Public Way
(Hold)

To: Town Treasurer

Date: 1/18/2001

From: Engineering Department

Subject: Performance Deposit - Permit to Construct Within a Public Way #: 2001-02 & 2001-03

Please hold the enclosed performance deposit in the form of:

Certified Check #: _____ Bank: _____

Personal Check #: 26321 Bank: North Middlesex Savings

Other (specify): _____

In the amount of $ 1000.00, from (Permitee) R.L. Jeannotte, Inc.

as security for Permit to Construct Within a Public Way # 2001-02 & 2001-03

located at (address) 12 Concord Road

For authority, see section 3.1 of the Town of Acton Specifications for Regulating Construction Within Public Ways. This deposit is to be held until released in writing by this department.

Account #:81 25300

Amount: $ 1000.00

Mailing Address of Permitee:

R.L. Jeannotte, Inc.

P.O. Box 415

Shirley, MA 01464

Signed: _____
Acton Engineering Department

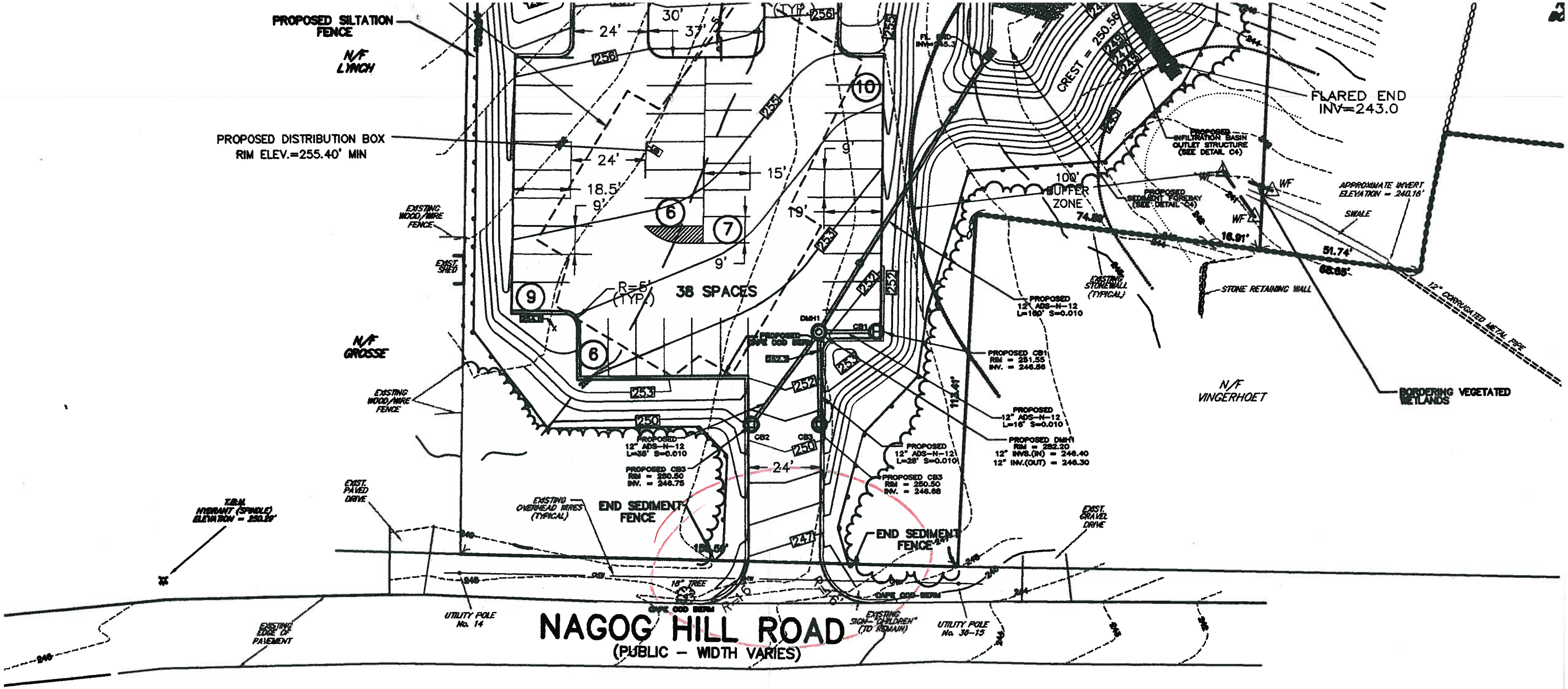
PROPOSED SILTATION FENCE
N/F LYNCH
PROPOSED DISTRIBUTION BOX
RIM ELEV.=255.40' MIN
EXISTING WOOD/WIRE FENCE
EXIST. SHED
N/F GROSSE
EXISTING WOOD/WIRE FENCE
T.B.M. HYDRANT (SPINDLE) ELEVATION = 250.29'
EXIST. PAVED DRIVE
EXISTING OVERHEAD WIRES (TYPICAL)
END SEDIMENT FENCE
38 SPACES
R=5' (TYP.)
CREST = 250.56
FLARED END
INV=243.0
PROPOSED INFILTRATION BASIN OUTLET STRUCTURE (SEE DETAIL C4)
PROPOSED SEDIMENT FOREBAY (SEE DETAIL C4)
100' BUFFER ZONE
APPROXIMATE INVERT ELEVATION = 240.16'
SWALE
STONE RETAINING WALL
EXISTING STONEWALL (TYPICAL)
12" CORRUGATED METAL PIPE
BORDERING VEGETATED WETLANDS
N/F VINGERHOET
PROPOSED 12" ADS-N-12 L=160' S=0.010
PROPOSED CB1 RIM = 251.55 INV. = 246.56
PROPOSED 12" ADS-N-12 L=16' S=0.010
PROPOSED DMH1 RIM = 252.20 12" INVS.(IN) = 246.40 12" INV.(OUT) = 246.30
PROPOSED 12" ADS-N-12 L=28' S=0.010
PROPOSED CB3 RIM = 250.50 INV. = 246.68
PROPOSED 12" ADS-N-12 L=35' S=0.010
PROPOSED CB3 RIM = 250.50 INV. = 246.75
END SEDIMENT FENCE
EXIST. GRAVEL DRIVE
18" TREE
CAPE COD BERM
UTILITY POLE No. 14
EXISTING EDGE OF PAVEMENT
EXISTING SIGN-"CHILDREN" (TO REMAIN)
UTILITY POLE No. 36-15
NAGOG HILL ROAD
(PUBLIC - WIDTH VARIES)

1" = 30'

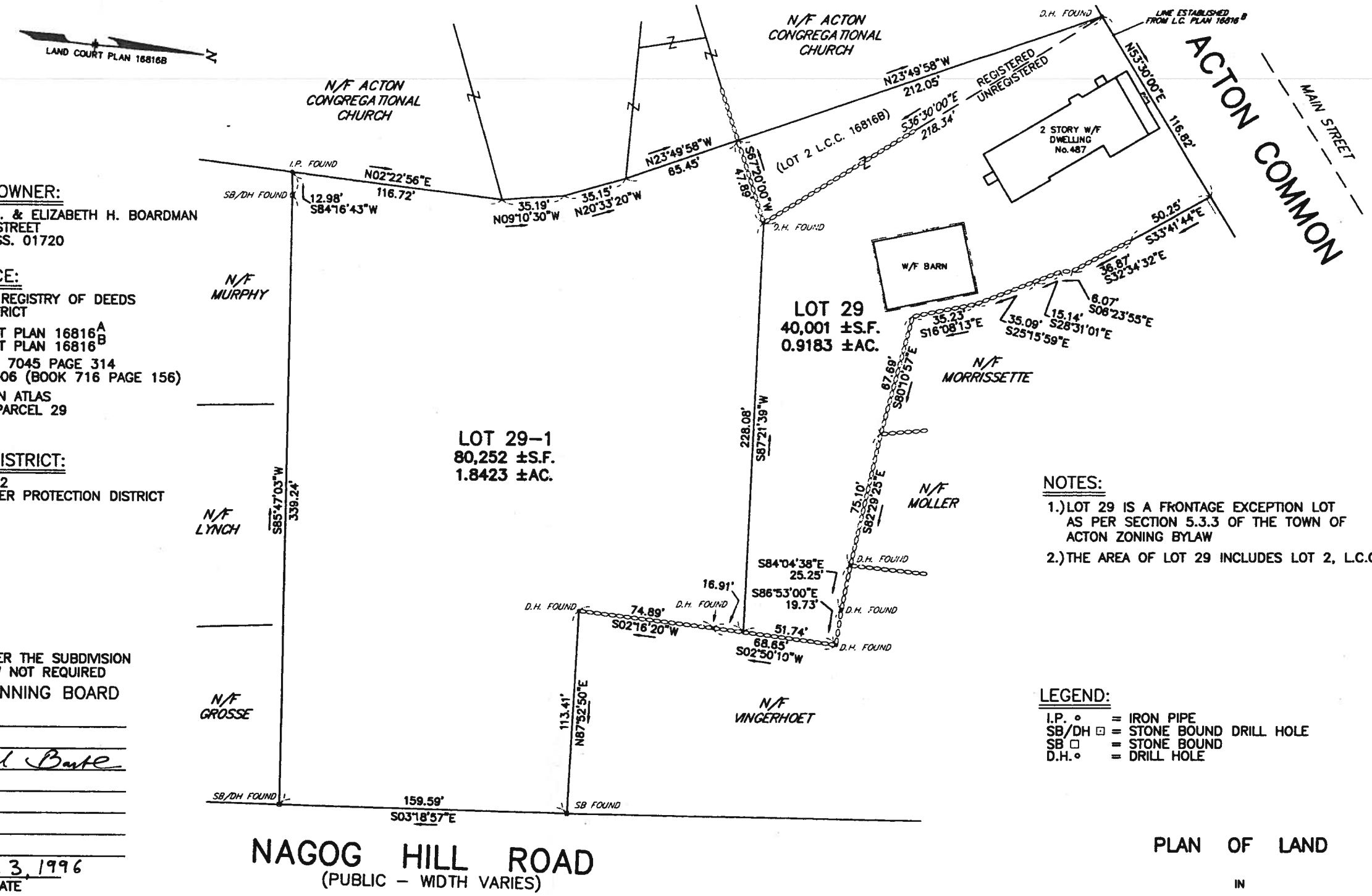

RECORD OWNER:

DONNELL W. & ELIZABETH H. BOARDMAN
487 MAIN STREET
ACTON, MASS. 01720

REFERENCE:

MIDDLESEX REGISTRY OF DEEDS
SOUTH DISTRICT

LAND COURT PLAN 16816A
LAND COURT PLAN 16816B
DEED BOOK 7045 PAGE 314
L.C.C. 117306 (BOOK 716 PAGE 156)

ACTON TOWN ATLAS
MAP F3A PARCEL 29

ZONING DISTRICT:

RESIDENCE 2
GROUNDWATER PROTECTION DISTRICT
ZONE 4

NOTES:

1.) LOT 29 IS A FRONTAGE EXCEPTION LOT AS PER SECTION 5.3.3 OF THE TOWN OF ACTON ZONING BYLAW

2.) THE AREA OF LOT 29 INCLUDES LOT 2, L.C.C. 16816B.

LEGEND:

I.P. ∘ = IRON PIPE
SB/DH ⊡ = STONE BOUND DRILL HOLE
SB □ = STONE BOUND
D.H. ∘ = DRILL HOLE

APPROVAL UNDER THE SUBDIVISION CONTROL LAW NOT REQUIRED
ACTON PLANNING BOARD

Roland Bartl

June 3, 1996
DATE

Middlesex Registry of Deeds,
Southern District
Cambridge, Massachusetts
Plan No. 614 of 1996
Rec'd 7-1 1996
at 1 h 19 m P m Doc No. 739
Rec'd, Bk ____ Page ____
Attest Eugene C. Burns
Register

I CERTIFY THAT THIS PLAN HAS BEEN PREPARED IN CONFORMITY WITH THE RULES AND REGULATIONS OF THE REGISTERS OF DEEDS OF THE COMMONWEALTH OF MASSACHUSETTS.

24 MAY 96
DATE

REGISTERED PROFESSIONAL LAND SURVEYOR

PLAN OF LAND
IN
ACTON, MASSACHUSETTS
(MIDDLESEX COUNTY)

FOR: ELIZABETH H. BOARDMAN
SCALE : 1"=40' MAY 17, 1996
STAMSKI AND MCNARY , INC.
80 HARRIS STREET ACTON , MASS.
ENGINEERING – PLANNING – SURVEYING

0 20 40 80 120 160 FEET

(1870WORK.DWG) SM-1870

614

MSD 07/01/96 01:19:06 739 19.00
07/01/96 PLAN NUMBER: 00000614