Date 6/24/02 Permit No. 02-56

TOWN OF ACTON

APPLICATION FOR PERMIT TO CONSTRUCT WITHIN A PUBLIC WAY

This application must be submitted not less than five (5) days prior to any Construction within a public way.

Notice 24 hours in advance of any construction must be given to the Town Engineer.

1. Permittee: Keyspan Energy Address: 201 Rivermoor St. W. Roxbury, MA 02132
1A. Telephone #: 617.723.5512 6324
2. Location of Proposed Construction: 292 Central St
3. Purpose of Construction: install gas service
4. Length of Cut: 10' X 1.5'
5. Width of Cut: 4' X 4' opening
6. Width of Existing Pavement: unknown
7. Type of Existing Roadway Surface: asphalt Type of Curb: —
8. Type of Existing Sidewalk Surface: — Type of Shoulder: —
9. Date of Street Opening: From ASAP To
10. For Work Involving Excavations: Dig Safe Number 20022602411a

I, the undersigned, hereby declare that I have read and agree to the Town of Acton Specifications for Regulating Construction with Public Ways dated January 8, 1991. I have deposited the required bond with the Town of Acton, and I covenant and agree that the Town may deduct from this amount the cost of repairs to the road surface, curbs, shoulders, walls or other features within the right-of-way including replacing bounds if not completed by me to the satisfaction of the Town Engineer within the specified time.

Signature of Applicant: Tracy Tamokare

Special Instructions:

- 1 stone bound at property corner between 292 & 294 Central Street (Do Not Disturb
- Road Pavement is only one year old. Ifrared patch will be required for the final pavement patch.
- Permittee will also be responsible to restore any pavement marking on Central St that are lost due to the trench.

Permit Issued: Date 7/2/02 By: G.S.

Application Denied: Date By:

Work Inspected and Approved: Date By:

(over)

TOWN OF ACTON
TYPICAL DRIVEWAY & TRENCH DETAIL

FEB. 1969 NO SCALE

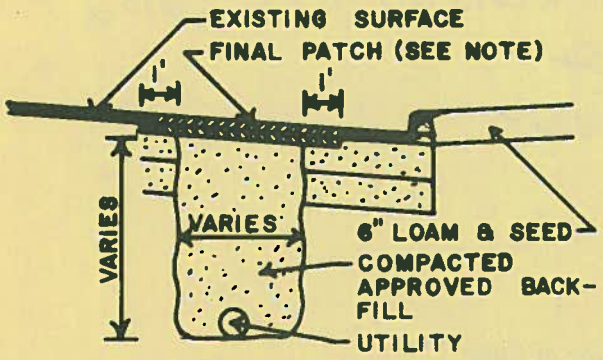

NOTE: 1. FINAL PATCH DEPTH
3" OIL TREATED ROADS
4" BIT. CONC. ROADS
2. SEE SPECIFICATIONS FOR FURTHER REQUIREMENTS

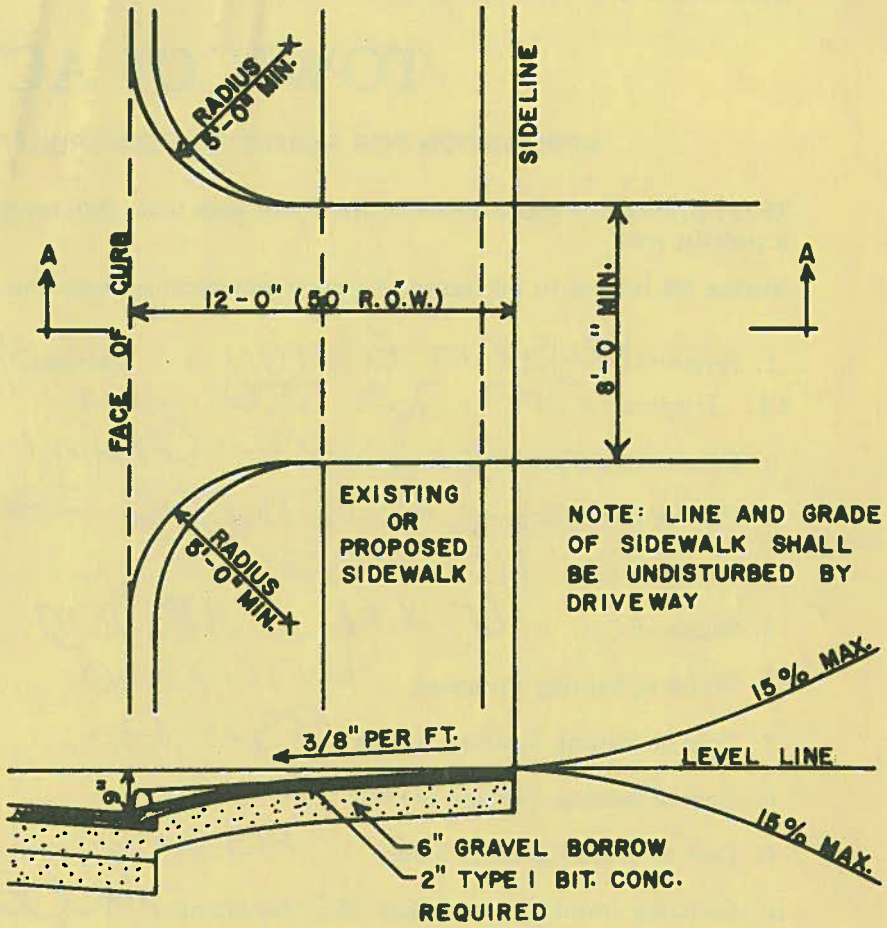

SECTION A-A

SKETCH

Date 6/24/02 Permit No. 05

TOWN OF ACTON

APPLICATION FOR PERMIT TO CONSTRUCT WITHIN A PUBLIC WAY

This application must be submitted not less than five (5) days prior to any Construction within a public way.

Notice 24 hours in advance of any construction must be given to the Town Engineer.

1. Permittee Keyspan Energy Address 201 Rivermoor St. to Roxbury, MA 02132
1A. Telephone # 617 723 5552 x324
2. Location of Proposed Construction: 292 Central St
3. Purpose of Construction: Natural Gas Service
4. Length of Cut: 10' X 15'
5. Width of Cut: 4' X 4' Opening
6. Width of Existing Pavement: Unknown
7. Type of Existing Roadway Surface: Asphalt Type of Curb: —
8. Type of Existing Sidewalk Surface: — Type of Shoulder: —
9. Date of Street Opening: From ASAP To
10. For Work Involving Excavations: Dig Safe Number 20022160219

I, the undersigned, hereby declare that I have read and agree to the Town of Acton Specifications for Regulating Construction with Public Ways dated January 8, 1991. I have deposited the required bond with the Town of Acton, and I covenant and agree that the Town may deduct from this amount the cost of repairs to the road surface, curbs, shoulders, walls or other features within the right-of-way including replacing bounds if not completed by me to the satisfaction of the Town Engineer within the specified time.

Signature of Applicant Tony Fanville

Special Instructions:

- 1 stone bound at property corner between 292 & 294 Central Street (Do Not Disturb
- Road Pavement is only one year old. Ifrared patch will be required for the final pavement patch.
- Permittee will also be responsible to restore any pavement marking on Central St that are lost due to the trench.

Permit Issued: Date 7/2/02 By: G.J.

Application Denied: Date By:

Work Inspected and Approved: Date By:

(over)

TOWN OF ACTON
TYPICAL DRIVEWAY & TRENCH DETAIL

FEB. 1969 NO SCALE

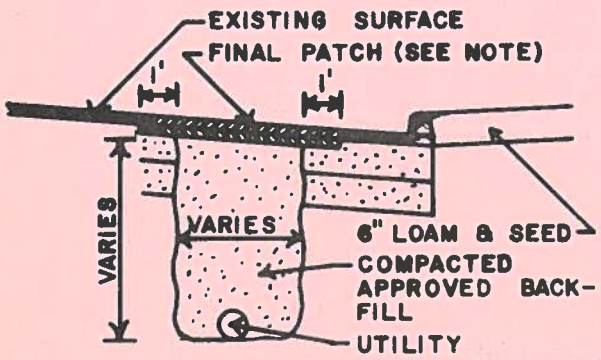

NOTE: 1. FINAL PATCH DEPTH
3" OIL TREATED ROADS
4" BIT. CONC. ROADS
2. SEE SPECIFICATIONS FOR FURTHER REQUIREMENTS

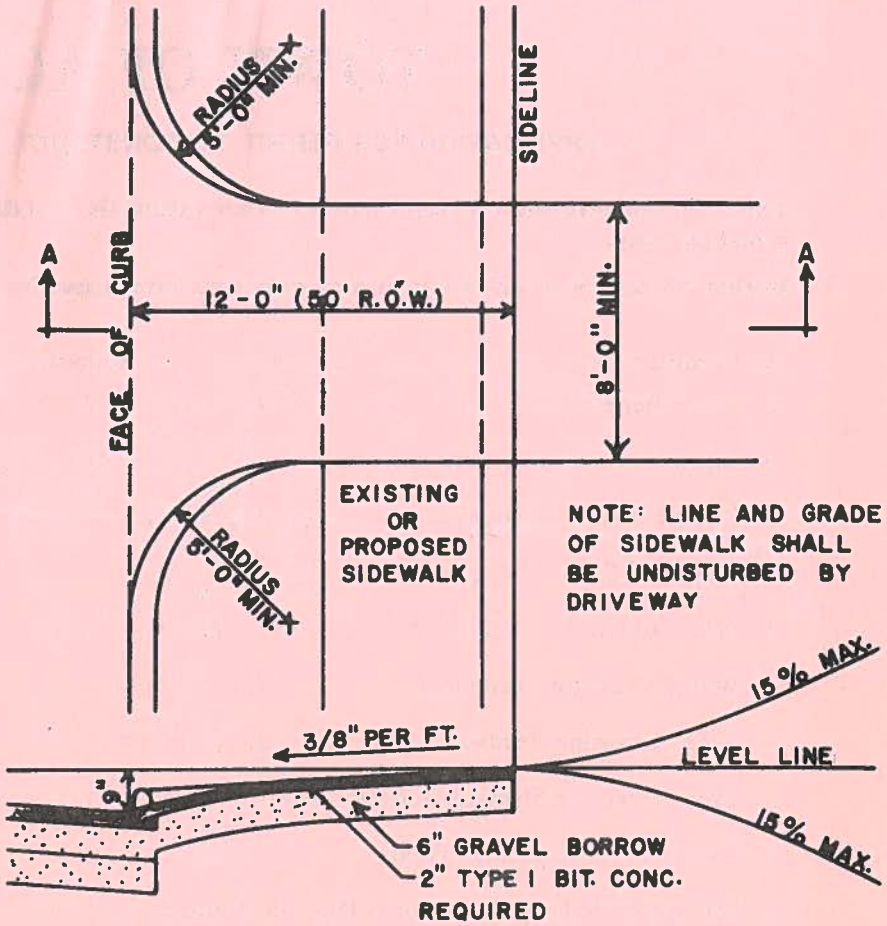

SECTION A-A

SKETCH

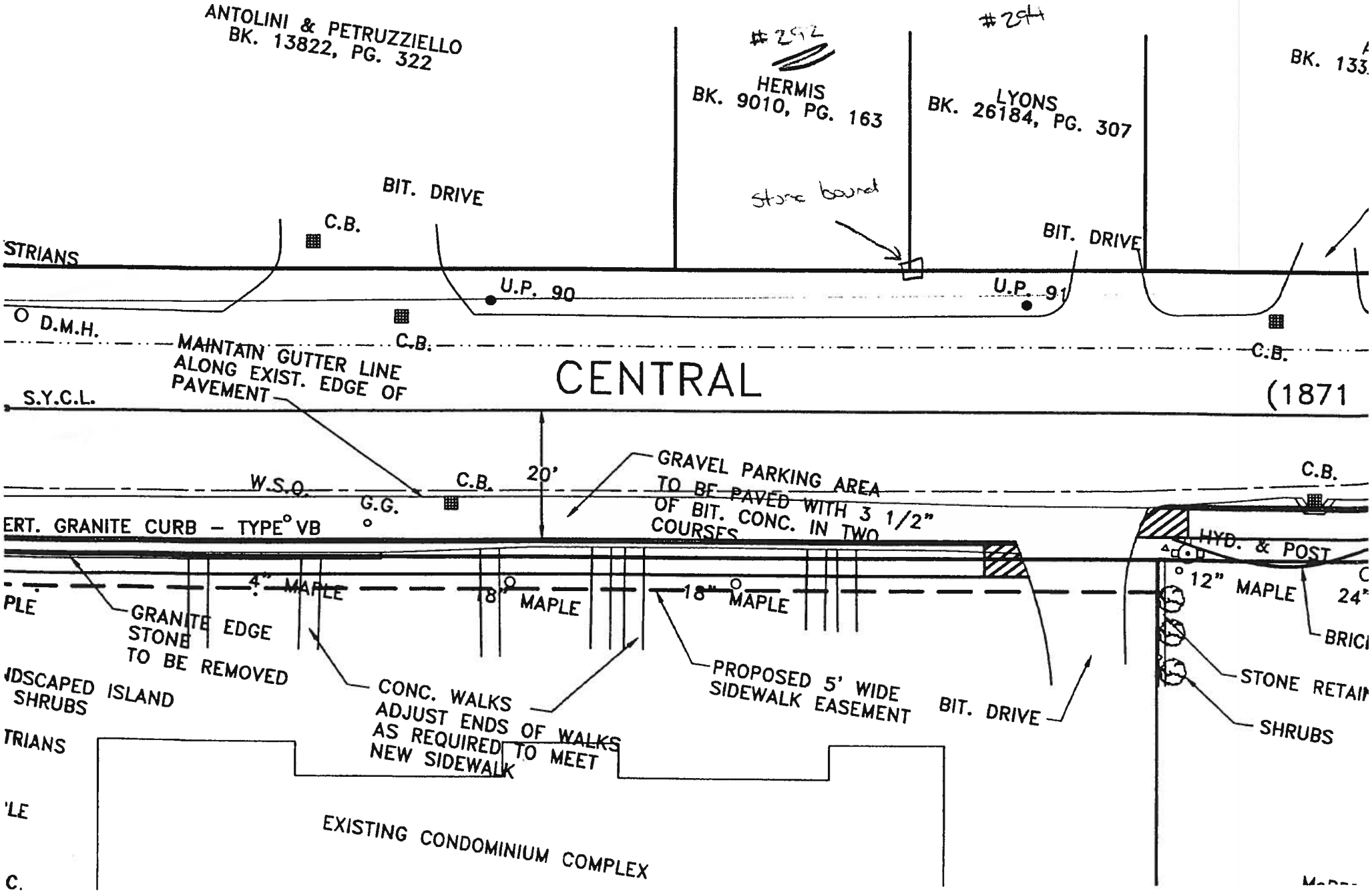
ANTOLINI & PETRUZZIELLO
BK. 13822, PG. 322
#292
HERMIS
BK. 9010, PG. 163
#294
LYONS
BK. 26184, PG. 307
BK. 133
BIT. DRIVE
C.B.
Stone bound
BIT. DRIVE
STRIANS
U.P. 90
U.P. 91
D.M.H.
C.B.
C.B.
MAINTAIN GUTTER LINE
ALONG EXIST. EDGE OF
PAVEMENT
CENTRAL
(1871
S.Y.C.L.
20'
GRAVEL PARKING AREA
TO BE PAVED WITH 3 1/2"
OF BIT. CONC. IN TWO
COURSES
C.B.
W.S.O.
C.B.
G.G.
ERT. GRANITE CURB – TYPE VB
HYD. & POST
4" MAPLE
18" MAPLE
18" MAPLE
12" MAPLE
24"
PLE
GRANITE EDGE
STONE
TO BE REMOVED
BRICI
NDSCAPED ISLAND
SHRUBS
CONC. WALKS
ADJUST ENDS OF WALKS
AS REQUIRED TO MEET
NEW SIDEWALK
PROPOSED 5' WIDE
SIDEWALK EASEMENT
BIT. DRIVE
STONE RETAIN
SHRUBS
TRIANS
'LE
EXISTING CONDOMINIUM COMPLEX
C.

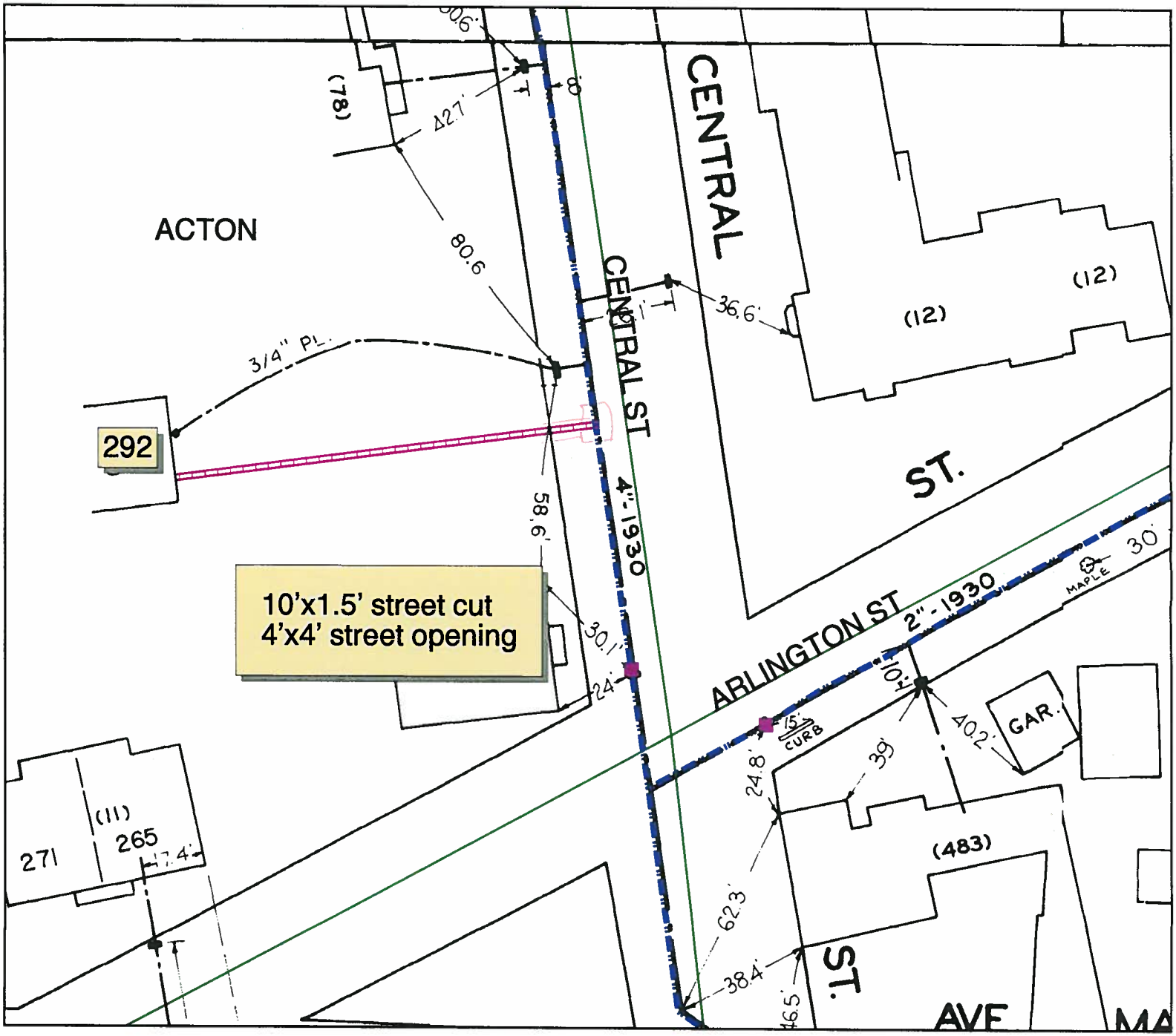

40 0 40 Feet

NOTE 1: The location of service pipes and corrosion components are not guaranteed to be correct. SPIPE, as well as original record documents, should be utilized for this information.

NOTE 2: The mains in NH without dimensions are not drawn to scale. These mains are intended to show the existence of gas main on the street and do not reflect the exact location of the main in the street.

AMMS

KEYSPAN Energy Delivery