Date ..... Permit No. .....

TOWN OF ACTON

APPLICATION FOR PERMIT TO CONSTRUCT WITHIN A PUBLIC WAY

This application must be submitted not less than five (5) days prior to any Construction within a public way.

Notice 24 hours in advance of any construction must be given to the Town Engineer.

1. Permittee: ..... Address: .....

1A. Telephone #. .....

2. Location of Proposed Construction: .....

3. Purpose of Construction: .....

4. Length of Cut: .....

5. Width of Cut: .....

6. Width of Existing Pavement: .....

7. Type of Existing Roadway Surface: ..... Type of Curb: .....

8. Type of Existing Sidewalk Surface: ..... Type of Shoulder: .....

9. Date of Street Opening: From ..... To .....

10. For Work Involving Excavations: Dig Safe Number .....

I, the undersigned, hereby declare that I have read and agree to the Town of Acton Specifications for Regulating Construction with Public Ways dated January 8, 1991. I have deposited the required bond with the Town of Acton, and I covenant and agree that the Town may deduct from this amount the cost of repairs to the road surface, curbs, shoulders, walls or other features within the right-of-way including replacing bounds if not completed by me to the satisfaction of the Town Engineer within the specified time.

Special Instructions: Signature of Applicant .....

Permit Issued: Date ..... By: .....

Application Denied: Date ..... By: .....

Work Inspected and Approved: Date ..... By: .....

(over)

TOWN OF ACTON
TYPICAL DRIVEWAY & TRENCH DETAIL

FEB. 1969 NO SCALE

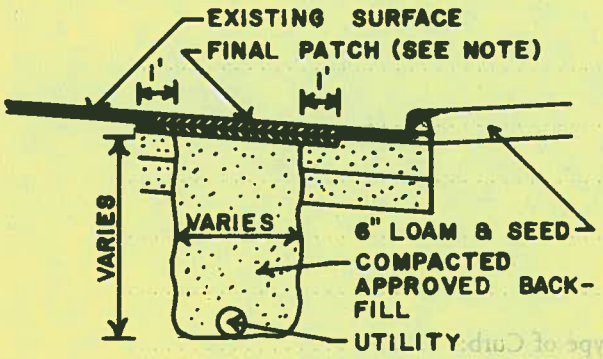

NOTE: 1. FINAL PATCH DEPTH
3" OIL TREATED ROADS
4" BIT. CONC. ROADS
2. SEE SPECIFICATIONS FOR FURTHER REQUIREMENTS

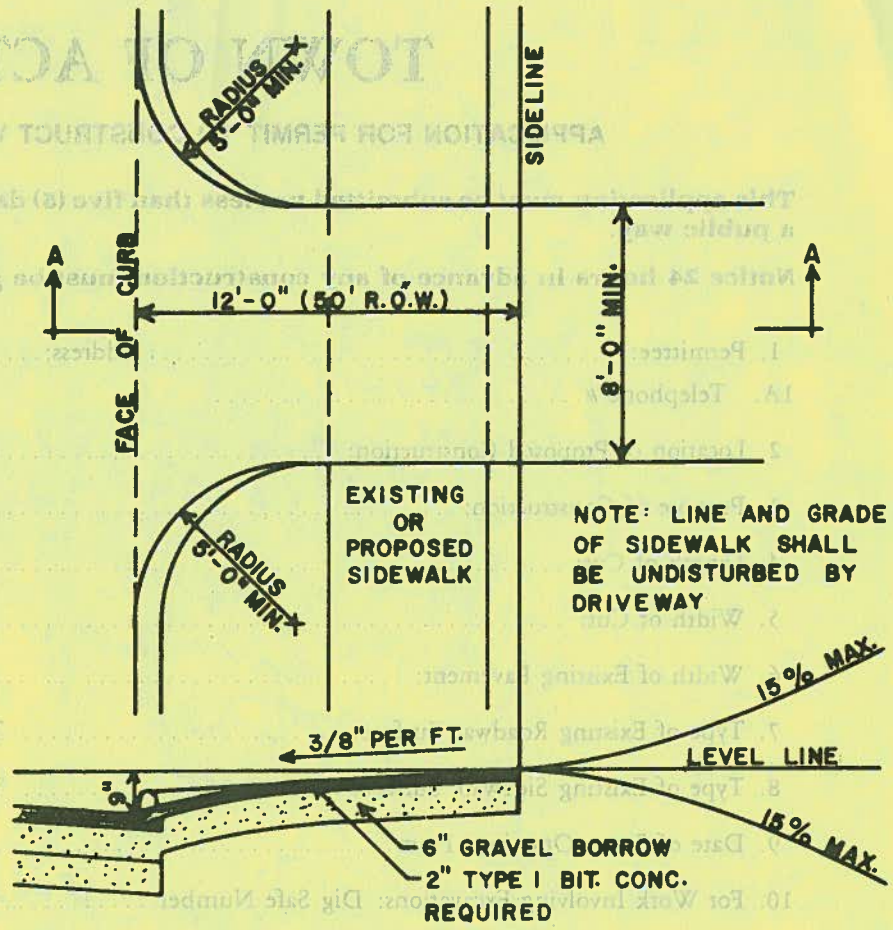

SECTION A-A

SKETCH

Date 07-11-02 Permit No. 0264

TOWN OF ACTON

APPLICATION FOR PERMIT TO CONSTRUCT WITHIN A PUBLIC WAY

This application must be submitted not less than five (5) days prior to any Construction within a public way.

Notice 24 hours in advance of any construction must be given to the Town Engineer.

1. Permittee: VERIZON Address: 5R SOMMER ST LUNENBURG

1A. Telephone # 9783450121

2. Location of Proposed Construction: POLE 171 TO 173 POWDER MILL RD

3. Purpose of Construction: PLACE 2 4" conduit FROM MH1 TO POLE

4. Length of Cut: 3'

5. Width of Cut: 3'

6. Width of Existing Pavement: 60'

7. Type of Existing Roadway Surface: ASPHALT Type of Curb: dirt

8. Type of Existing Sidewalk Surface: NONE Type of Shoulder: dirt

9. Date of Street Opening: From ..... To .....

10. For Work Involving Excavations: Dig Safe Number 2002-280-6870 7-15 1:30 pm

I, the undersigned, hereby declare that I have read and agree to the Town of Acton Specifications for Regulating Construction with Public Ways dated January 8, 1991. I have deposited the required bond with the Town of Acton, and I covenant and agree that the Town may deduct from this amount the cost of repairs to the road surface, curbs, shoulders, walls or other features within the right-of-way including replacing bounds if not completed by me to the satisfaction of the Town Engineer within the specified time.

Special Instructions: Signature of Applicant [signature] CUT



Permit Issued: Date 7/16/02 By: [signature]

Application Denied: Date ..... By: .....

Work Inspected and Approved: Date ..... By: .....

(over)

TOWN OF ACTON
TYPICAL DRIVEWAY & TRENCH DETAIL

FEB. 1969 NO SCALE

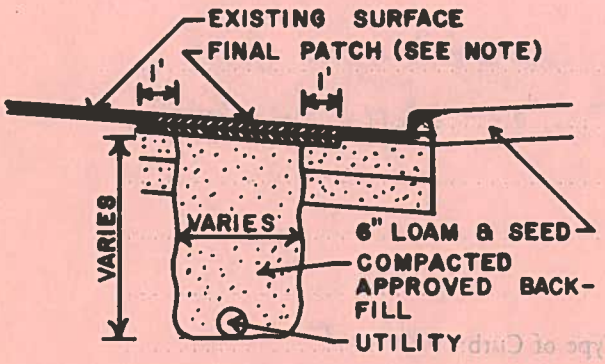

NOTE: 1. FINAL PATCH DEPTH
3" OIL TREATED ROADS
4" BIT. CONC. ROADS
2. SEE SPECIFICATIONS FOR FURTHER REQUIREMENTS

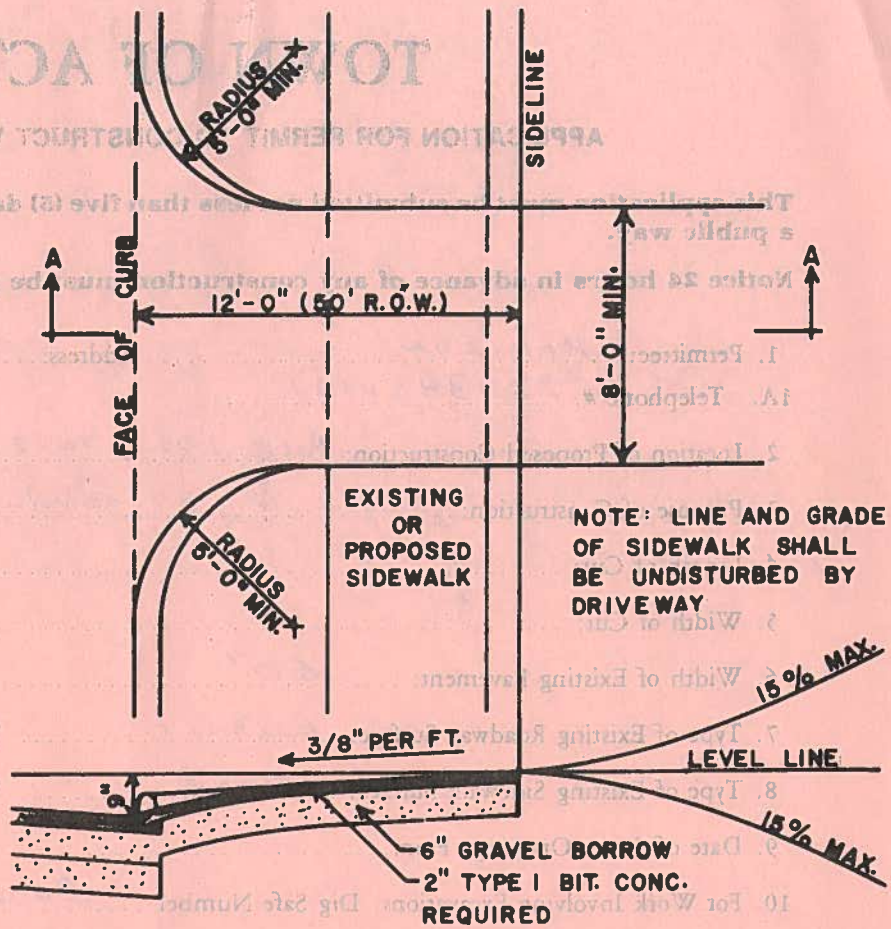

SECTION A-A

SKETCH

verizon

Outside Plant Engineering
Designing The Future

SAFETY NOTES:	MOD / REV NO.	DATE	EWO NO. 9AAWR6
DIG SAFE OUTSIDE SAFETY REQ'D MH SAFETY	-	-	
	-	-	PRINT 1 OF 1
	-	-	PREPARED BY:
	-	-	ED NIEDBALA
	-	-	C.O. / EXCHANGE NAME:
SIGNATURE: ED NIEDBALA DATE: 07/05/02	TYPE	RECORD REF	MAYNARD
	AERIAL	41-A	C.O. / EXCHANGE CODE:
PRE CT YES [-] NO [-]	UNDERGROUND	-	8754
PRIMARY VOLTAGE TO GROUND	CONDUIT I/O	-	MUNICIPALITY:
8.7 KV MGN SYSTEM	CONDUIT	SCALE -	8754-002
CABLE PRESS UNDER PRESS YES [-] NO [X]	BUFFER YES [-] NO [X]		MANHOLE LOCATION:
TRANSMISSION 26 GA LIMIT YES [-] NO [-]	AMOUNT OF BRIDGE TAP - KF		

2002 - 280 6870
Good 7-15- 1,15 P.M.

HIGH ST

POWDER MILL RD

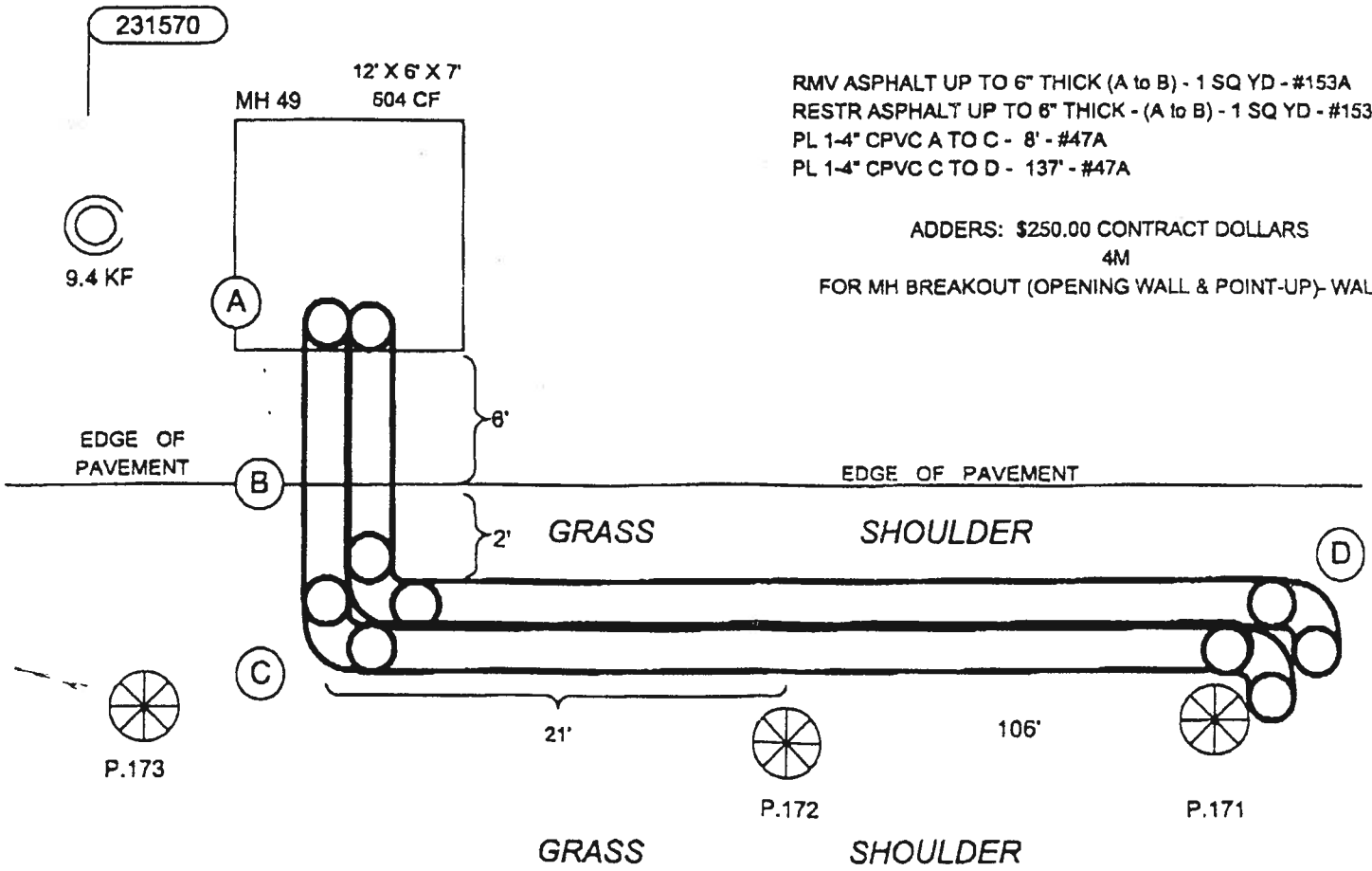

RMV ASPHALT UP TO 6" THICK (A to B) - 1 SQ YD - #153A
RESTR ASPHALT UP TO 6" THICK - (A to B) - 1 SQ YD - #153B
PL 1-4" CPVC A TO C - 8' - #47A
PL 1-4" CPVC C TO D - 137' - #47A

ADDERS: $250.00 CONTRACT DOLLARS
4M
FOR MH BREAKOUT (OPENING WALL & POINT-UP)- WALL D

TOTAL P.01

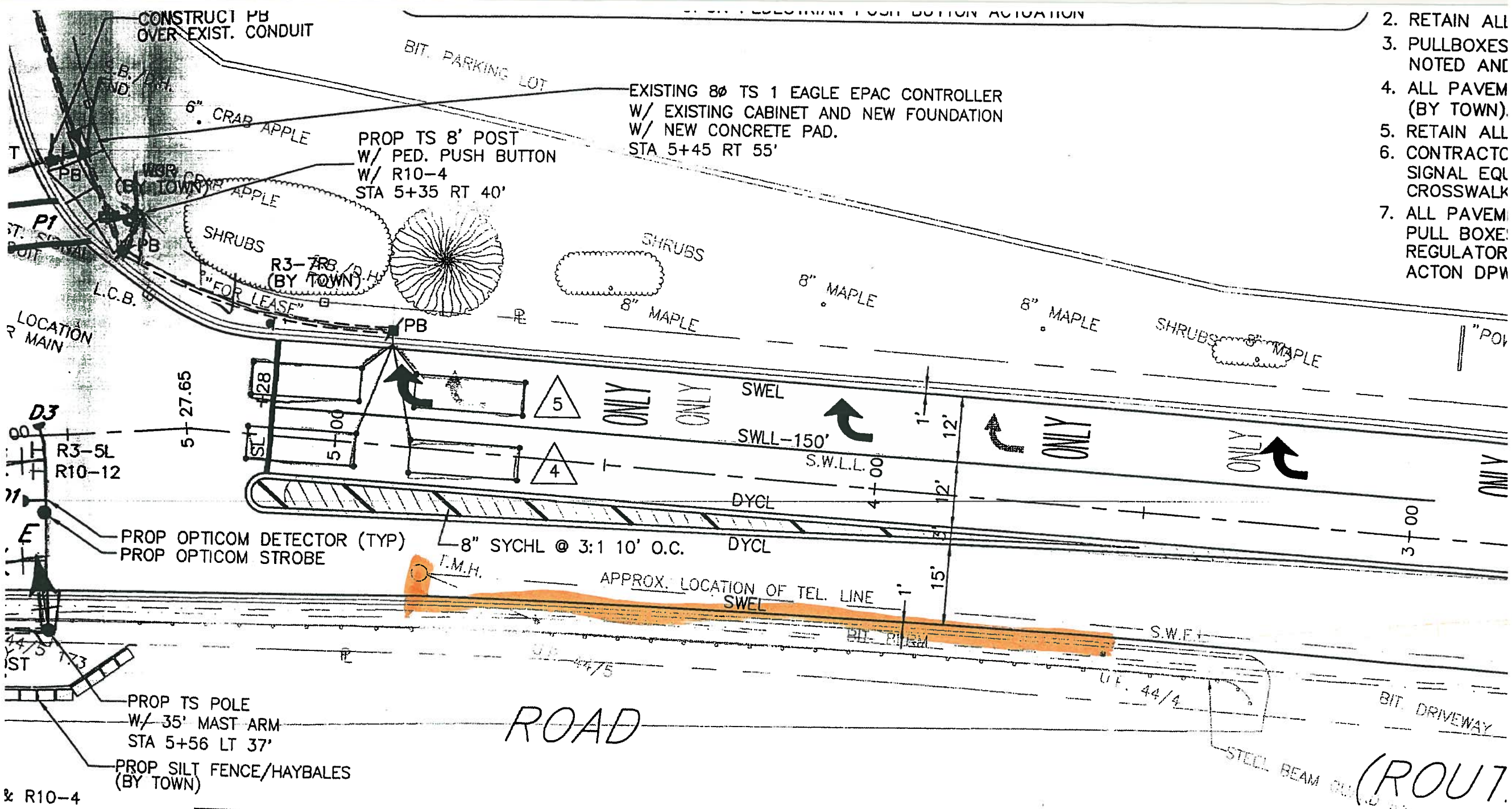

SIGNAL HEAD DATA			
A	B,C,D,E	F	P1–P4

DETECTO			
DETECTOR NO.	NO. SECTION/ SIZE	NO. OF TURNS	OPER