Date 4-26-06 Permit No. 06-21

TOWN OF ACTON

APPLICATION FOR PERMIT TO CONSTRUCT WITHIN A PUBLIC WAY

This application must be submitted not less than five (5) days prior to any Construction within a public way.

Notice 24 hours in advance of any construction must be given to the Town Engineer.

1. Permittee: KEYSPAN ENERGY DELIVERY Address: 52 SECOND AVE, WALTHAM, MA 02451

1A. Telephone #: 617-723-5512 ext. 4375

2. Location of Proposed Construction: 107 NEWTOWN RD

3. Purpose of Construction: INSTALLATION OF NEW GAS SERVICE

4. Length of Cut: 13'

5. Width of Cut: 1.5'

6. Width of Existing Pavement:

7. Type of Existing Roadway Surface: Asphalt Type of Curb:

8. Type of Existing Sidewalk Surface: Type of Shoulder:

9. Date of Street Opening: From ASAP To

10. For Work Involving Excavations: Dig Safe Number 2006-161-0239

I, the undersigned, hereby declare that I have read and agree to the Town of Acton Specifications for Regulating Construction with Public Ways dated January 8, 1991. I have deposited the required bond with the Town of Acton, and I covenant and agree that the Town may deduct from this amount the cost of repairs to the road surface, curbs, shoulders, walls or other features within the right-of-way including replacing bounds if not completed by me to the satisfaction of the Town Engineer within the specified time.

Signature of Applicant: Tonya Freeman

Special Instructions:

Plans 1205 of 1996 (Lot 7B)

2 iron pipes along property line w/ Newtown Rd - DO NOT DISTURB

Permit Issued: Date 5/2/06 By: SJ

Application Denied: Date By:

Work Inspected and Approved: Date By:

(over)

TOWN OF ACTON
TYPICAL DRIVEWAY & TRENCH DETAIL

FEB. 1969 NO SCALE

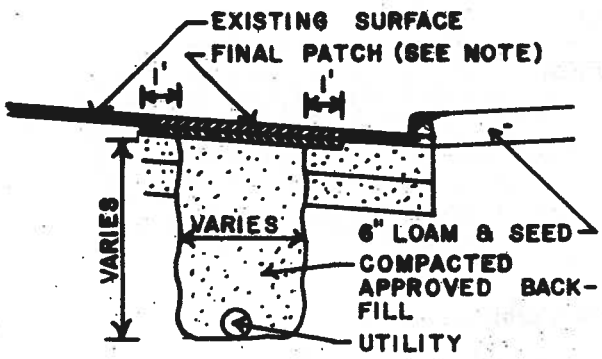

NOTE: 1. FINAL PATCH DEPTH
3" OIL TREATED ROADS
4" BIT. CONC. ROADS
2. SEE SPECIFICATIONS FOR FURTHER REQUIREMENTS

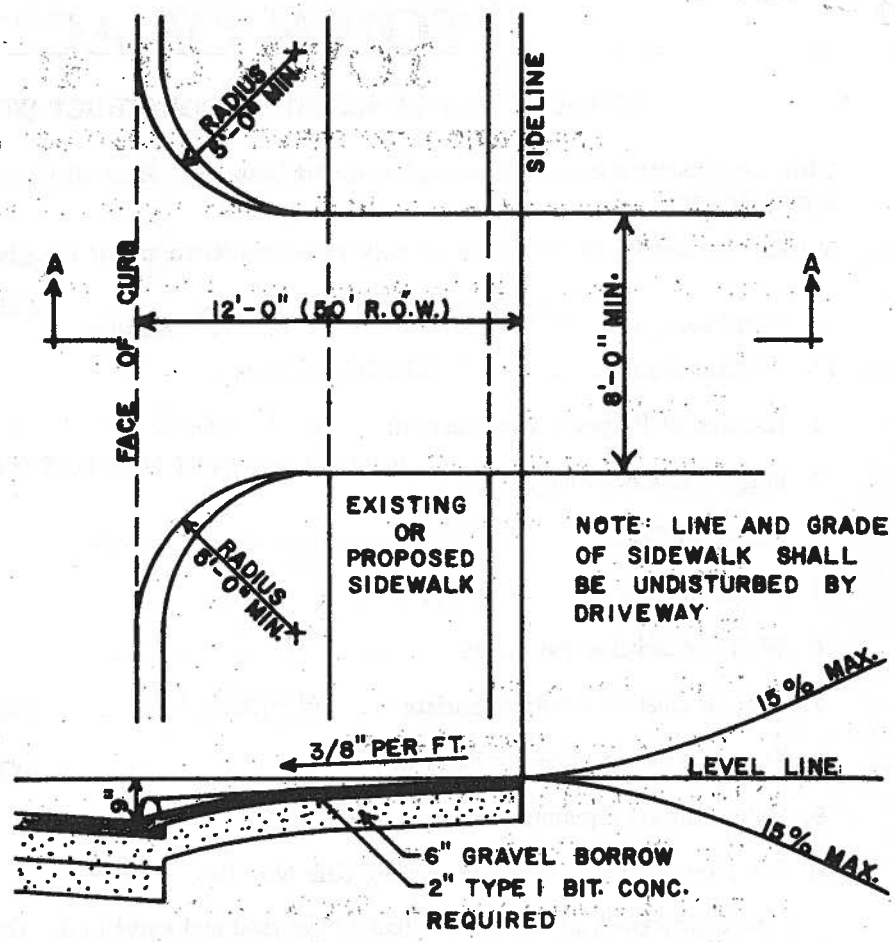

SECTION A-A

SKETCH

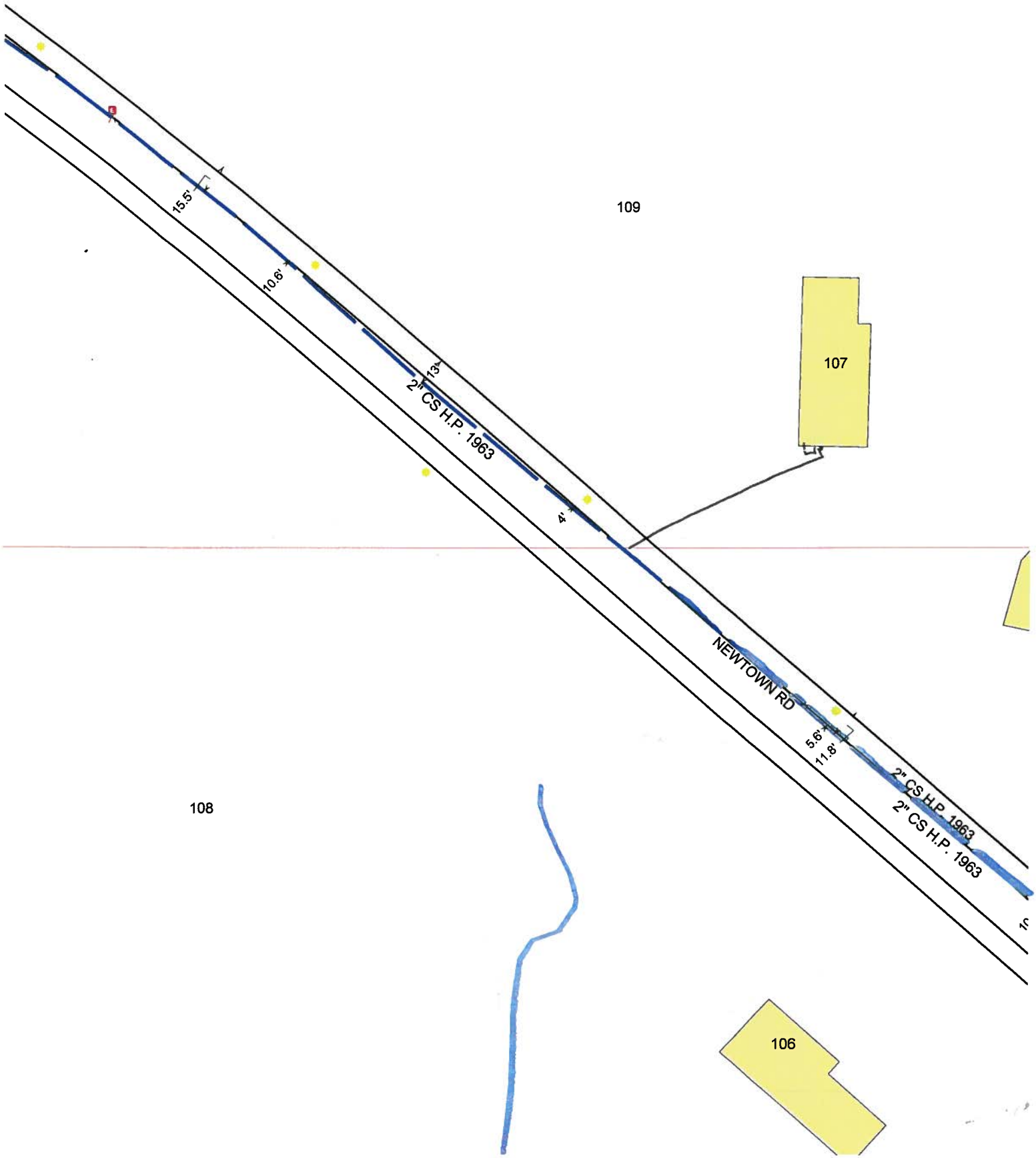
109
107
108
106
NEWTOWN RD
2" CS H.P. 1963
2" CS H.P. 1963
2" CS H.P. 1963
15.5'
10.6'
13'
4'
5.6'
11.8'

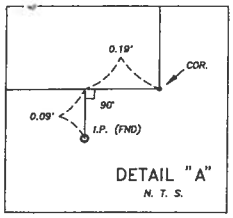

DETAIL "A"
N. T. S.

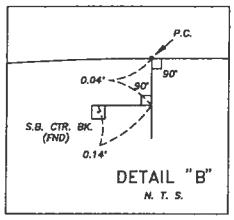

DETAIL "B"
N. T. S.



NOTES:

1. The lots shown lie within FEMA zone "X", which is not within the special flood hazard area as shown on the FEMA community panel #250176 0004 C dated January 6, 1988.
2. Record owner is Peter & Katherine Jorrens.
3. References:
   - Bk. 10689 Pg. 329
   - Bk. 20693 Pg. 369
   - Bk. 10907 Pg. 424
   - Bk. 21249 Pg. 282
   - Bk. 26053 Pg. 183
   - Plan 1118 of 1960
   - Plan 1852 of 1949
   - Plan 424 of 1971
4. The zoning classification is Residence 4 & Groundwater Protection District 4.
5. Lots 7B & 8A are shown as Assessors lots 1 and 31; on maps E30 and D30; respectively.

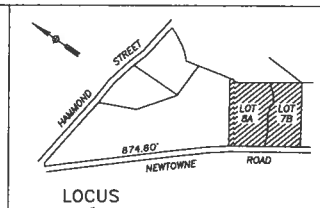

LOCUS
SCALE: 1" = 200'

Middlesex Registry of Deeds,
Southern District
Cambridge, Massachusetts
Plan No. 1205 of 19 96
Rec'd 11-26 19 96
at 11h 18m 4m Doc No. 276
Rec'd, Bk. 26856 Page 107
Attest
Register

FOR REGISTRY USE

APPROVAL UNDER THE SUBDIVISION CONTROL LAW NOT REQUIRED.

ACTON PLANNING BOARD

MEMBERS:

Roland Bartel

DATE: September 20, 1996

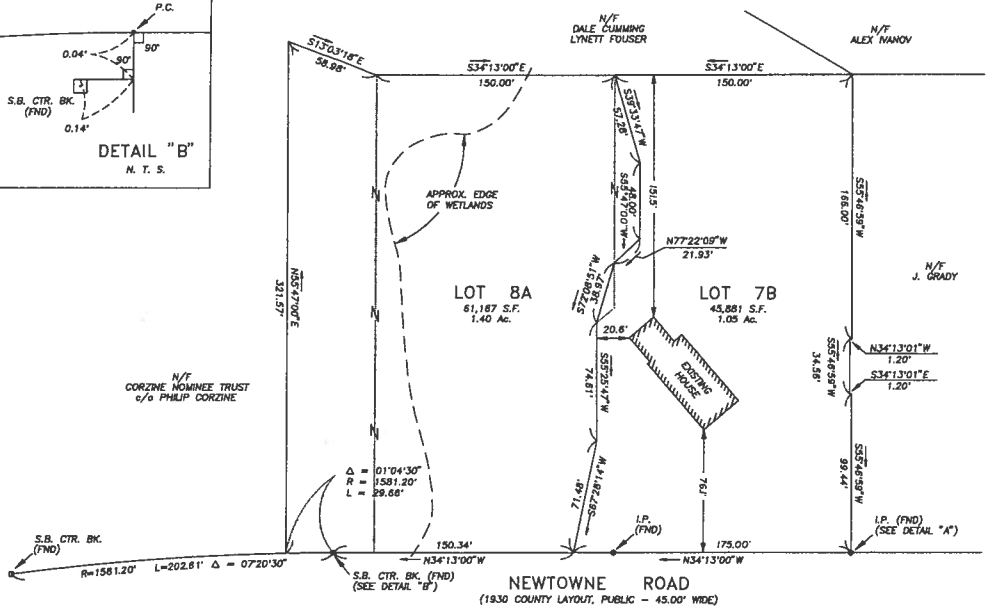

PLAN OF LAND
IN
ACTON, MA

PREPARED FOR:

PARKWOOD ESTATES REALTY, INC.
31 TOWER HILL ROAD
NORTH READING, MA 01864

PREPARED BY:

BRUCE SALUK & ASSOCIATES, INC.
CIVIL ENGINEERS & LAND SURVEYORS
576 BOSTON POST ROAD
MARLBOROUGH, MA 01752

DATE: AUGUST 23, 1996 SCALE: 1" = 40'

40 0 FEET 40 80
GRAPHIC SCALE

I CERTIFY THAT THIS PLAN HAS BEEN PREPARED IN CONFORMITY WITH THE RULES AND REGULATIONS OF THE REGISTERS OF DEEDS OF THE COMMONWEALTH OF MASSACHUSETTS.

9.12.96
DATE

REG. LAND SURVEYOR

1205