Date ..... Permit No. 08-75

TOWN OF ACTON

APPLICATION FOR PERMIT TO CONSTRUCT WITHIN A PUBLIC WAY

This application must be submitted not less than five (5) days prior to any Construction within a public way.

Notice 24 hours in advance of any construction must be given to the Town Engineer.

1. Permittee: NationalGrid Address: 52 SECOND AVE, WALTHAM, MA 02451

1A. Telephone # 781-466-5918

2. Location of Proposed Construction: 26 Agawam Rd

3. Purpose of Construction: INSTALLATION OF NEW GAS SERVICE

4. Length of Cut: N/A

5. Width of Cut: N/A

6. Width of Existing Pavement:

7. Type of Existing Roadway Surface: Type of Curb:

8. Type of Existing Sidewalk Surface: Type of Shoulder: Dirt

9. Date of Street Opening: From ASAP To

10. For Work Involving Excavations: Dig Safe Number 2008 500 2162

I, the undersigned, hereby declare that I have read and agree to the Town of Acton Specifications for Regulating Construction with Public Ways dated January 8, 1991. I have deposited the required bond with the Town of Acton, and I covenant and agree that the Town may deduct from this amount the cost of repairs to the road surface, curbs, shoulders, walls or other features within the right-of-way including replacing bounds if not completed by me to the satisfaction of the Town Engineer within the specified time.

Special Instructions: Signature of Applicant: Tonya Freeman

- see the attached special conditions and plans
- No work is allowed within the road pavement
- All work is within the road shoulder

Permit Issued: Date 12/16/08 By:

Application Denied: Date By:

Work Inspected and Approved: Date By:

(over)

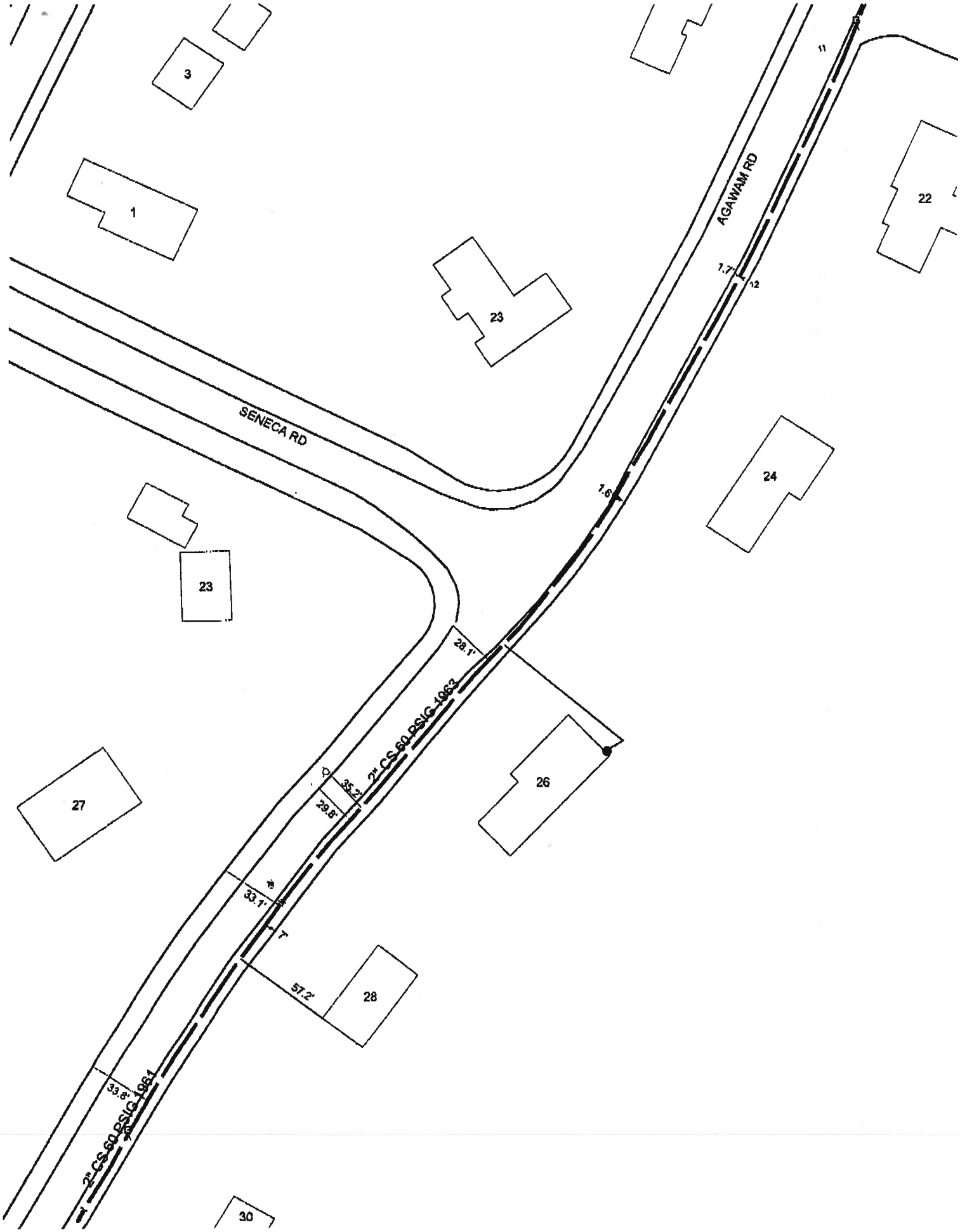
3
1
23
22
11
AGAWAM RD
7.7'
12
SENECA RD
24
7.6'
23
28.1'
2" CS 60 PSIG 1963
26
27
35.2'
29.8'
33.1'
57.2'
28
33.8'
2" CS 60 PSIG 1961
30

Special Conditions
Relating to
Permit to Construct Within a Public Way # 2008 - 075
Location: 26 Agawam Road

Construction Methods:

All construction shall meet the standards set forth in the **Town of Acton Specifications For Regulating Construction Within Public Ways** dated January 8, 1991.

Any sidewalk reconstruction shall be in accordance with the Architectural Access Board requirements set forth in **521 CMR.**

Inspection Schedule:

The contractor is responsible to contact the Acton Engineering Department 24 hours in advance of the start of any excavation and/or necessary inspections. (978) 264-9628

Survey Plans[1]: 384 of 1956 (lot 5 & part of unused R.O.W.)
617 of 1962 (lot 4)

[1] If any survey markers (i.e. stone bounds, iron pipes, drill holes in stone walls, etc…) are damaged or destroyed during construction, the Permittee will be required to hire a registered land surveyor to reset the monuments and certify the new locations.

Road Pavement[2]: 1996 → per Tanya Freeman / National Grid
- no work in road pavement
- all work will be within the gross road shoulder

[2]The cutting of road surfaces less than 3 years old will not be permitted, unless final patching is done with infrared patching equipment.

No work is allowed to take place within the road pavement between November 15th & March 15th (Special Winter Regulations apply during these months).

Traffic:

Police Details as required by the Acton Police Department (978) 264-9638

No work is allowed to take place within the road during the AM & PM peak travel times, unless approved in advance by the Acton Engineering and Police Departments.

Public Shade Trees:

Any work within the dripline of a public shade tree (MGL Ch 87) will be subject to approval by the Acton Tree Warden – (978) 264-9629

1980-5

Plan of Lots in ACTON MASS.

owned by

Albert R. Jenks,

305 Central St., West Acton, Mass.

Deed Recorded Middlesex BK. Pg.

Scale 1"=40' Nov. 14, 1955

Albert A. Miller
Wilbur C. Nylander
Civil Engr's & Surveyors —
Lexington, Mass.

(Original on file.)
(Scale of this plan: 1 in.=100 ft.)

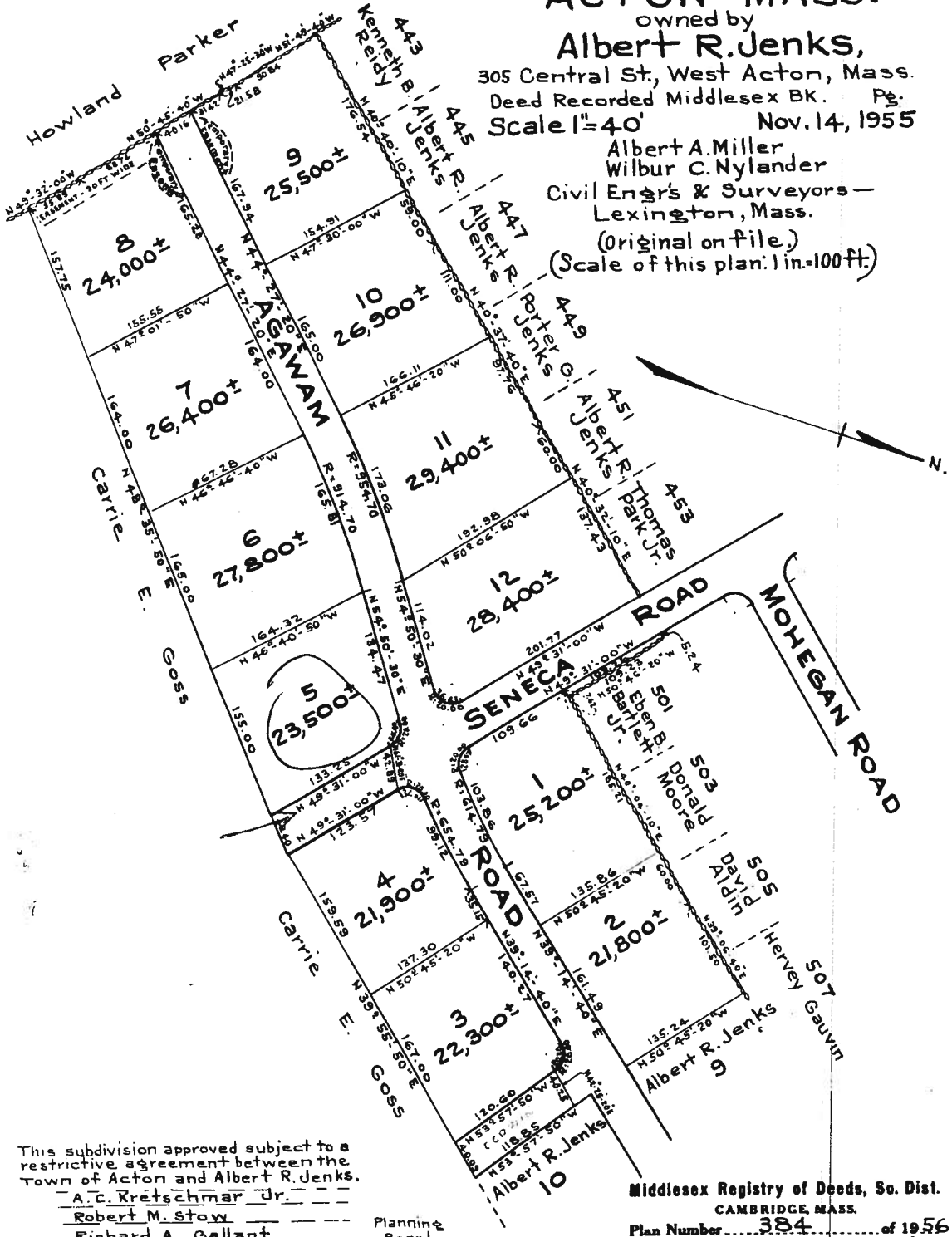

This subdivision approved subject to a restrictive agreement between the Town of Acton and Albert R. Jenks.

A. C. Kretschmar Jr.
Robert M. Stow
Richard A. Gallant

Planning Board

Date:- March 5 1956

Middlesex Registry of Deeds, So. Dist.
CAMBRIDGE, MASS.
Plan Number 384 of 1956
Rec'd. Mar. 15, 1956 at 10 h 10 m A.M
with

Recorded, Book 8685 Page End
Attest William B. Bailey Register.

384

Penin


PLAN OF LAND
ACTON, MASS.
SCALE 1"=40'
APRIL 10, 1962
Albert A. Miller
Wilbur C. Nylander
Civil Engineers & Surveyors - Lexington, Mass.
PLANNING BOARD
1
20,720 ± Sq.Ft.
2
22,118 Sq.Ft.
3
22,278 Sq.Ft.
21,400 Sq.Ft.
5
29,908 Sq.Ft.
#16
#14
#12

*** TRANSMISSION REPORT ***

SID : Town of Acton Number : 9782649630 Date : 12-29-08 08:49

Date/Time	12-29 8:47
Dialled number	916174696374
Subscriber	6173233219
Durat.	2'13"
Mode	NORMAL
Pages	6
Status	Correct

*** TRANSMISSION REPORT ***

SID : Town of Acton Number : 9782649630 Date : 12-16-08 13:39

Date/Time	12-16 13:36
Dialled number	916174696374
Subscriber	6173233219
Durat.	2'14"
Mode	NORMAL
Pages	6
Status	Correct

TOWN OF ACTON
ACTON ENGINEERING DEPARTMENT
[illegible]
Acton, Massachusetts, 01720
Telephone [illegible]
Fax [illegible]

FAX TRANSMISSION COVER SHEET

DATE: 10/29/08

Please deliver attached to:
NAME: Tonya Fromen
FIRM: National Grid
FAX #: 617-469-6374

This message is being sent from:
NAME: Corey York

We are transmitting 6 pages, including this cover sheet.

MESSAGE: 26 Agawam Rd

*** TRANSMISSION REPORT ***

SID : Town of Acton Number : 9782649630 Date : 12-16-08 13:39

Date/Time	12-16 13:36
Dialled number	916174696374
Subscriber	6173233219
Durat.	2'14"
Mode	NORMAL
Pages	6
Status	Correct

TOWN OF ACTON
ACTON ENGINEERING DEPARTMENT
472 Main Street
Acton, Massachusetts, 01720
Telephone (978) 264-9628
Fax (978) 264-9630

FAX TRANSMISSION COVER SHEET

DATE: 10/29/08

Please deliver attached to:

NAME: Tanya Freeman

FIRM: National Grid

FAX # 617-469-6374

This message is being sent from:

NAME: Corey York

We are transmitting 6 *pages, including this cover sheet.*

MESSAGE: 26 Agawam Rd