Date: 10/14/09

Permit No. 09-31

TOWN OF ACTON

APPLICATION FOR PERMIT TO CONSTRUCT WITHIN A PUBLIC WAY

This application must be submitted not less than five (5) days prior to any Construction within a public way.

Notice 24 hours in advance of any construction must be given to the Town Engineer.

1. Permittee: NationalGrid Address: 40 Sylvan Rd, WALTHAM, MA 02451

1A. Telephone #: 781-907-2898

2. Location of Proposed Construction: 273 Central St

3. Purpose of Construction: Corrosion Repair

4. Length of Cut: 5

5. Width of Cut: 4

6. Width of Existing Pavement:

7. Type of Existing Roadway Surface: Asphalt Type of Curb:

8. Type of Existing Sidewalk Surface: Type of Shoulder:

9. Date of Street Opening: From To

10. For Work Involving Excavations: Dig Safe Number 2009-410-8469

I, the undersigned, hereby declare that I have read and agree to the Town of Acton Specifications for Regulating Construction with Public Ways dated January 8, 1991. I have deposited the required bond with the Town of Acton, and I covenant and agree that the Town may deduct from this amount the cost of repairs to the road surface, curbs, shoulders, walls or other features within the right-of-way including replacing bounds if not completed by me to the satisfaction of the Town Engineer within the specified time.

Special Instructions: Signature of Applicant: [signature] 10/8

- See attached special conditions and plans
- traffic signal loops in pavement - DO NOT DISTURB

rmit Issued: Date 10/16/09 By: [signature]

plication Denied: Date By:

ork Inspected and Approved: Date By:

(over)

Special Conditions
Relating to
Permit to Construct Within a Public Way # 09 - 31
Location: 273 Central St

Construction Methods:

All construction shall meet the standards set forth in the **Town of Acton Specifications For Regulating Construction Within Public Ways** dated January 8, 1991.

Any sidewalk reconstruction shall be in accordance with the Architectural Access Board requirements set forth in **521 CMR.**

Inspection Schedule:

The contractor is responsible to contact the Acton Engineering Department 24 hours in advance of the start of any excavation and/or necessary inspections. (978) 264-9628

Survey Plans[1]: See traffic signal plan to identify loops in pavement - DO NOT DISTURB

[1] If any survey markers (i.e. stone bounds, iron pipes, drill holes in stone walls, etc…) are damaged or destroyed during construction, the Permittee will be required to hire a registered land surveyor to reset the monuments and certify the new locations.

Road Pavement[2]: 2004

[2]The cutting of road surfaces less than 3 years old will not be permitted, unless final patching is done with infrared patching equipment.

No work is allowed to take place within the road pavement between November 15th & March 15th (Special Winter Regulations apply during these months).

Traffic:

Police Details as required by the Acton Police Department (978) 264-9638

No work is allowed to take place within the road during the AM & PM peak travel times, unless approved in advance by the Acton Engineering and Police Departments.

Public Shade Trees:

Any work within the dripline of a public shade tree (MGL Ch 87) will be subject to approval by the Acton Tree Warden – (978) 264-9629

Ctf 17123 Book 114 Page 485

Subdivision of land shown on plan filed with
Cert. of Title No. 832 South Registry District of Middlesex County

LAND IN ACTON (West)

Scale 40 feet to an inch

MAR. 29, 1924

C. B. Humphrey, Engineer for Court

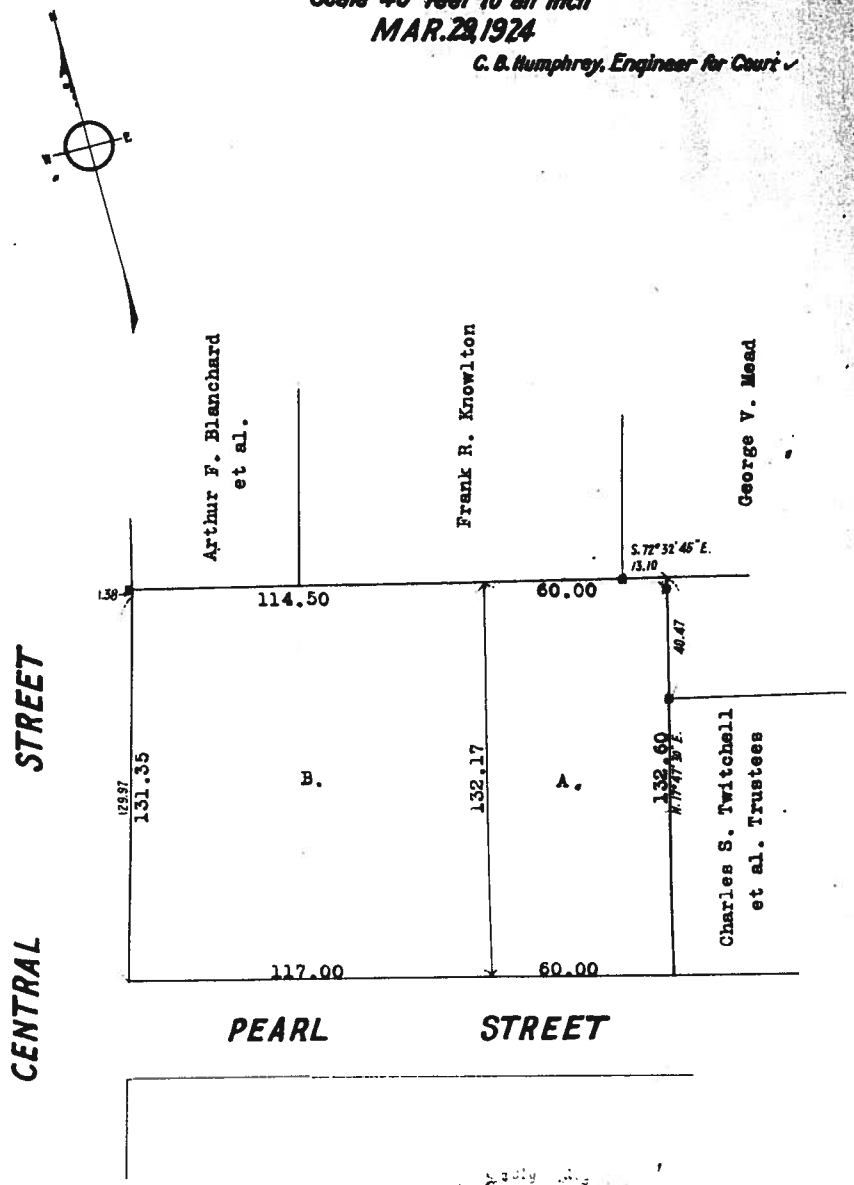

Separate certificates of title may be issued
for lots A & B as shown hereon
By the Court

April 15, 1924 Recorder

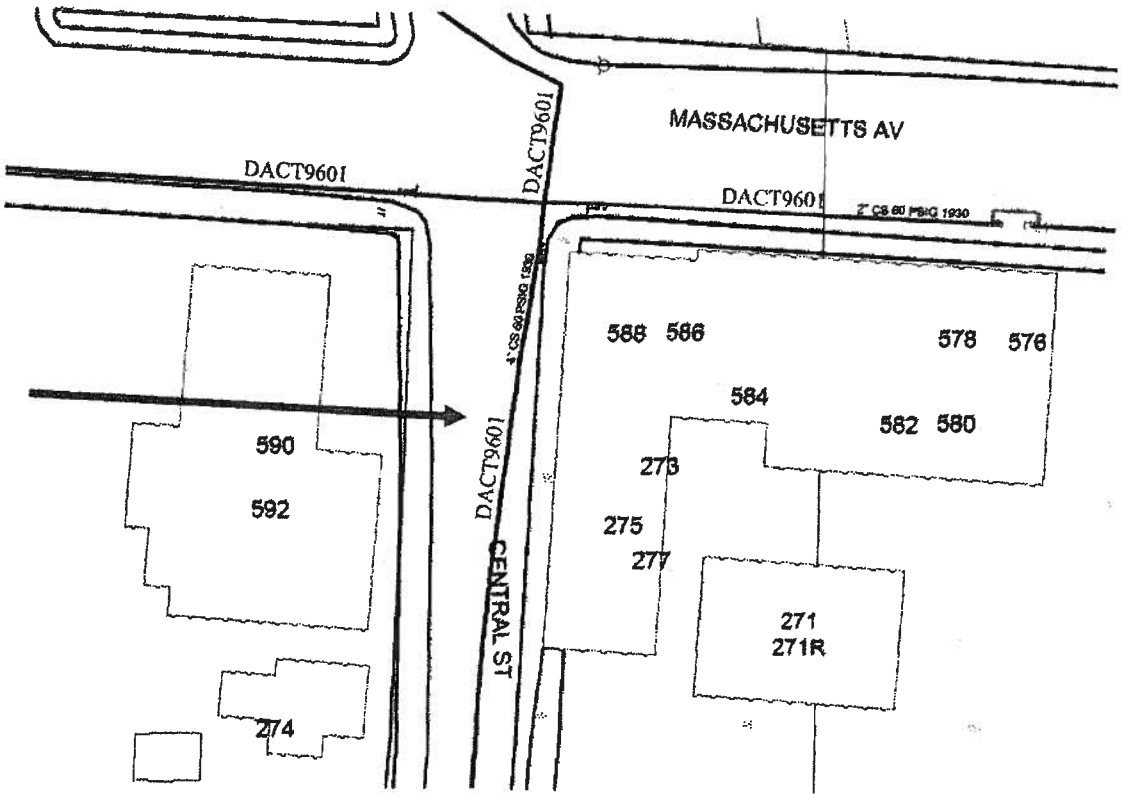

REPLACE EXISTING TEST STATION.
INSTALL A NEW 4-WIRE TEST STATION ACROSS PLASTIC SEGMENT.
INCLUDE 4-17# ANODES.
NOTE: PLASTIC SEGMENT WAS INSTALLED IN 2005. CNL MAIN NOTES.

IACT0001 A030

273 Central Street

Property Information

Property ID

Location

INCORPORATED - 1735 ACTON

MAP FOR REFERENCE ONLY
NOT A LEGAL DOCUMENT

This data set/map is for planning purposes only and should not be used for larger scale analysis. The Town of Acton shall not be held liable for any use of the data or images shown on this map, nor is any warranty of accuracy expressed. All uses of this data set/map are subject to field verification.

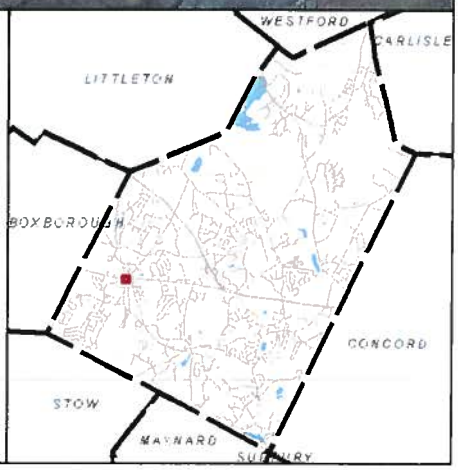
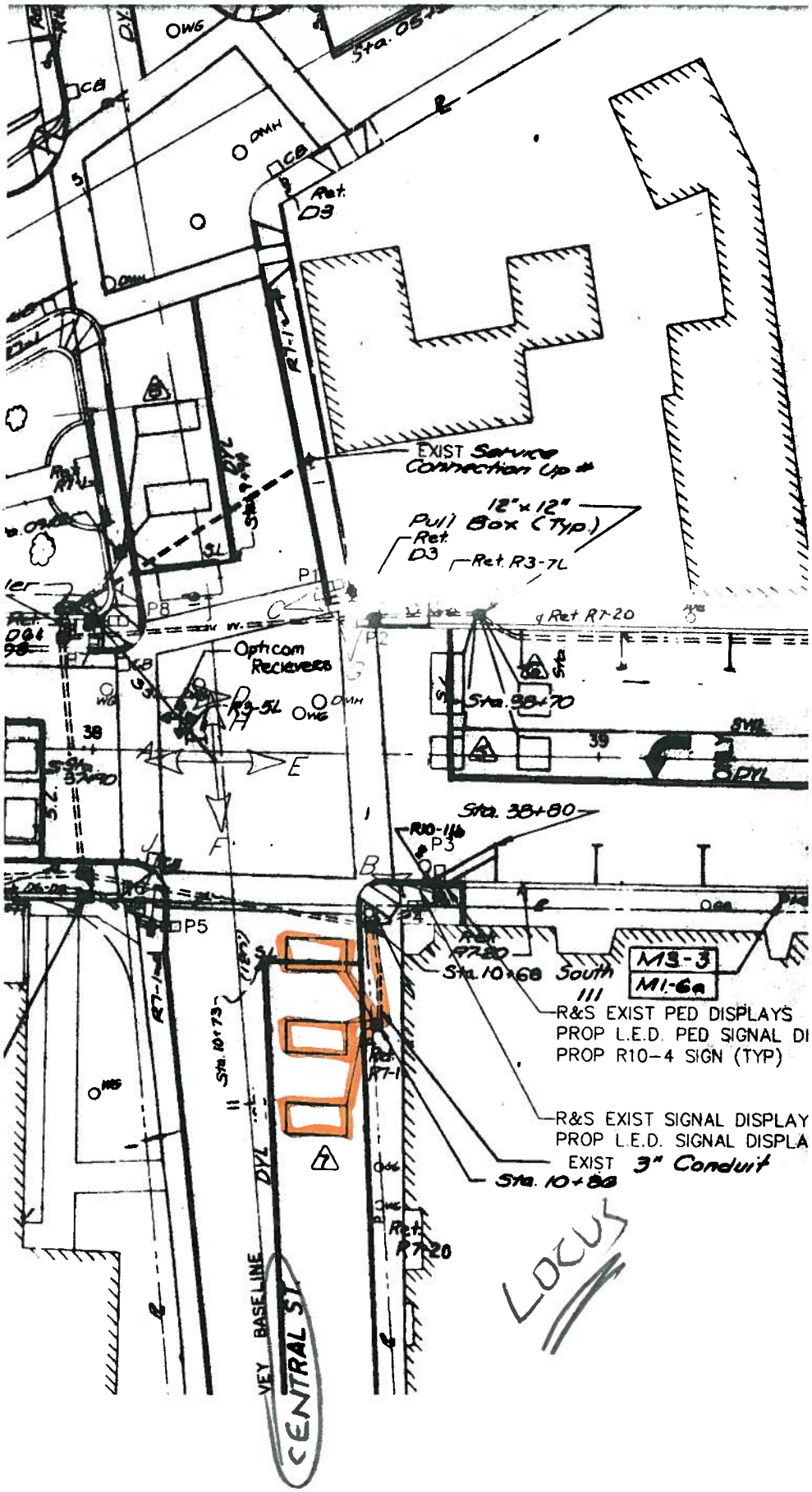
Traffic Signal Plan
(showing loops in pavement)
DO NOT DISTURB