Date 3/31/10 Permit No. 10-03

TOWN OF ACTON

APPLICATION FOR PERMIT TO CONSTRUCT WITHIN A PUBLIC WAY

This application must be submitted not less than five (5) days prior to any Construction within a public way.

Notice 24 hours in advance of any construction must be given to the Town Engineer.

1. Permittee: White mountain cable Address: 11 Progress ave Chelmsford
1A. Telephone #: 508-889-0606
2. Location of Proposed Construction: Stoney meade way / Pope Rd
3. Purpose of Construction: Verizon Fios
4. Length of Cut: 3,000
5. Width of Cut: 1'
6. Width of Existing Pavement: 35'
7. Type of Existing Roadway Surface: Pave Type of Curb: Pave
8. Type of Existing Sidewalk Surface: Pave Type of Shoulder: grass
9. Date of Street Opening: From 4/5/10 To 5/10/10
10. For Work Involving Excavations: Dig Safe Number 2010/140/1277 - 4-1-10 - 1:45 Pm

I, the undersigned, hereby declare that I have read and agree to the Town of Acton Specifications for Regulating Construction with Public Ways dated January 8, 1991. I have deposited the required bond with the Town of Acton, and I covenant and agree that the Town may deduct from this amount the cost of repairs to the road surface, curbs, shoulders, walls or other features within the right-of-way including replacing bounds if not completed by me to the satisfaction of the Town Engineer within the specified time.

Signature of Applicant [signature]

Special Instructions:

See print

- SEE THE ATTACHED SPECIAL CONDITIONS AND PLANS
- DO NOT DISTURB SURVEY MONUMENTS

Permit Issued: Date 4/12/10 By: [signature]

Application Denied: Date By:

Work Inspected and Approved: Date By:

(over)

Special Conditions
Relating to
Permit to Construct Within a Public Way # 10 - 03
Location: Stoneymeade Way
(Verizon FIOS Upgrade)

Construction Methods:

All construction shall meet the standards set forth in the **Town of Acton Specifications For Regulating Construction Within Public Ways** dated January 8, 1991.

Any sidewalk reconstruction shall be in accordance with the Architectural Access Board requirements set forth in **521 CMR.**

Inspection Schedule:

The contractor is responsible to contact the Acton Engineering Department 24 hours in advance of the start of any excavation and/or necessary inspections. (978) 264-9628

Survey Plans[1]: Stoneymeade Way As Built Plan

DO NOT DISTURB SURVEY MONUMENTS

[1] If any survey markers (i.e. stone bounds, iron pipes, drill holes in stone walls, etc…) are damaged or destroyed during construction, the Permittee will be required to hire a registered land surveyor to reset the monuments and certify the new locations.

Road Pavement[2]: 1989

[2]The cutting of road surfaces less than 3 years old will not be permitted, unless final patching is done with infrared patching equipment.

No work is allowed to take place within the road pavement between November 15th & March 15th (Special Winter Regulations apply during these months).

Traffic:

Police Details as required by the Acton Police Department (978) 264-9638

No work is allowed to take place within the road during the AM & PM peak travel times, unless approved in advance by the Acton Engineering and Police Departments.

Public Shade Trees:

Any work within the dripline of a public shade tree (MGL Ch 87) will be subject to approval by the Acton Tree Warden – (978) 264-9629

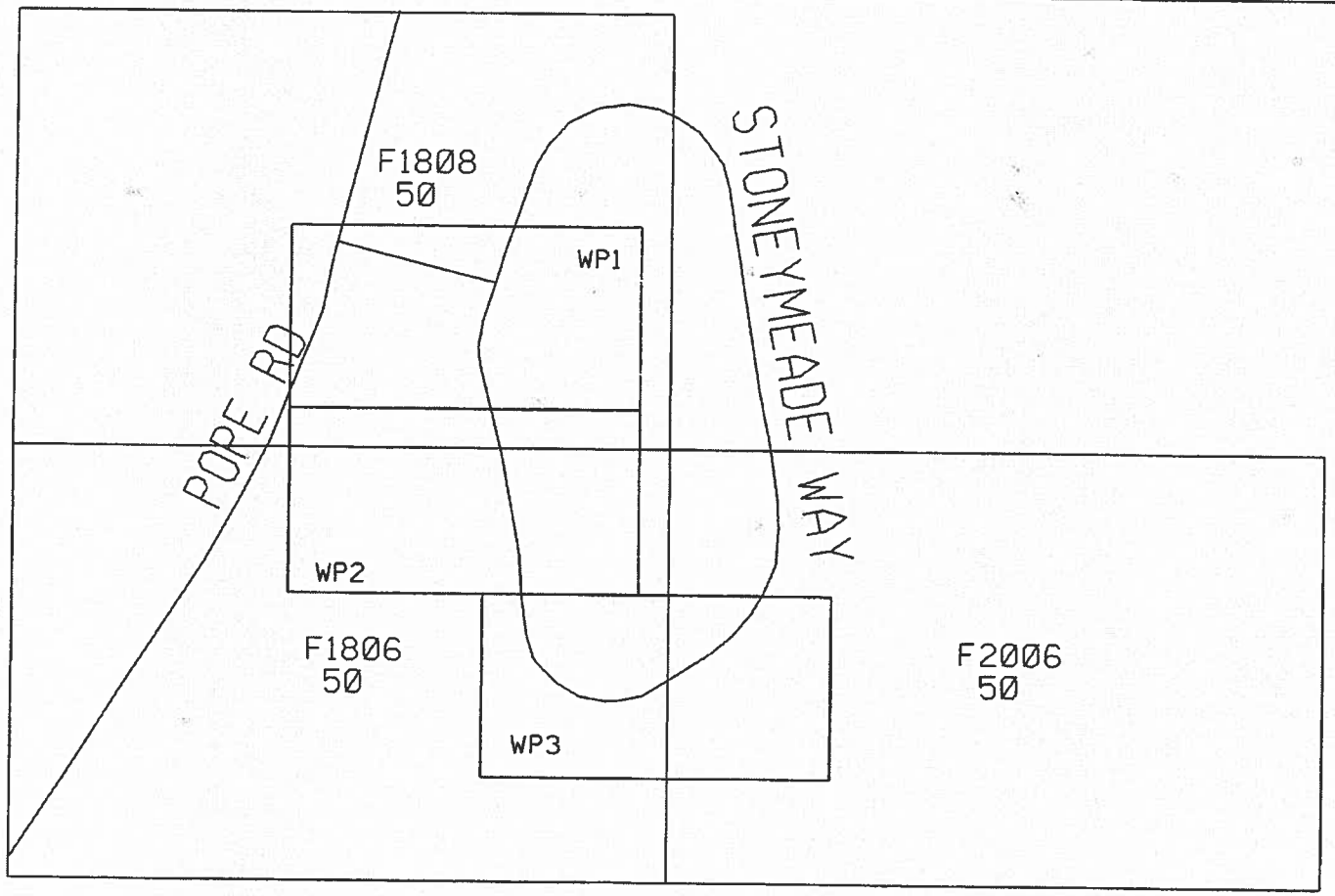

NOTE AREA——
51 FORM REQUIRED.
SOME CABLE MAY BE OMITTED FOR CLARITY.

CONSTRUCTION NOTE:
CONTRACTOR: WHITE MOUNTAIN
TO PLACE HANDHOLES NEAR EXITING
PEDESTALS.
ROD AND ROPE WILL BE DONE AT THIS TIME.

SAFETY NOTE:
OBSERVE WORK AREA
PROTECTION
•••CALL DIG-SAFE•••
1-888-344-7233

•• CAUTION ••
Multiple Voltage Power
Circuits Overhead
13.8 KV
'STOP and LOOK UP'

ASSOCIATED JOBS:
6AAXMT

N

CONTACT
MARTIN E MATYS
508-795-3186

ACTON MA

KILOVOLTS 13.80	VERIZON ACTON AREA			STATE: MA
	DIVISION: WORCESTER	EXCH.: 8711		REM. CD.:
	W.C.: 8711	WO NO.: 6AAXMS		CONTROL NUMBER:
PRIMARY VOLTAGE (J.T.USED BUR.JT.) 13.8 KV	TITLE: PL INNERDUCT STONEYME			TAX DST.: 871001
	TWP: •	RNG.: •	SEC.: •	SAL: XXX
	DATE: 07/22/08	REV. DATE:		SCALE: 1"=50.00'
EXPOSED YES	FILE: WPIA	DRWN AJL	ENG MEM	APRVD
				PRINT 1A OF 3

...\8711\6aaxmstwp1a_pll.dgn 2/22/2010 3:10:53 PM

GENERAL NOTES

1. CONTACT DIG-SAFE 48 HOURS PRIOR TO ANY UNDERGROUND CONSTRUCTION (1-888-344-7233).

2. ALL WORK WILL CONFORM TO VERIZON CONSTRUCTION AND SAFETY PRACTICES.

3. WHERE PERMITS FROM STATE, COUNTY, CITY, TOWN, RAILROAD, OR GOVERNMENT AGENCIES ARE REQUIRED, ALL WORK PERFORMED WILL COMPLY WITH THOSE AGENCIES STANDARDS, SPECIFICATIONS AND SAFETY RULES.

4. CAUTION>>>MULTIPLE PRIMARY CIRCUITS OVERHEAD & BURIED POWER CABLES.

5. BOND AND GROUND PER BSP 918-216-100. TAG ALL MANHOLES.

6. THE ENGINEER WILL NOTE THE PROPER ELECTRICAL VOLTAGE AND SYSTEM TYPE.

7. TRIM TREES AND PLACE CABLE GUARDS WHERE REQUIRED.

8. LEAVE A 50' SLACK LOOP AT AERIAL TAP LOCATIONS.

9. LEAVE A 20' LOOP AT EACH MAJOR SPLICE, LATERAL SPLICE OR FUTURE SPLICE LOCATION AS SHOWN ON PLANS. MANHOLE & FOH LOCATIONS WILL REQUIRE 50' COILS

10. LASH NEW FIBER CABLE TO EXISTING COPPER OR FIBER CABLE (BOTTOM STRAND IS PREFERRED). THE ENGINEER MAY DESIGNATE AN ALTERNATE STRAND FOR PLACEMENT.

11. SPLICER NOTE: ALL TERMINAL FIBERS TO BE CUT OFF AT SERVING TERMINAL, ALL REMAINING FIBERS ARE TO PASS THROUGH UNSPLICED

12. SOME CABLES MAY BE OMITTED FOR CLARITY

NOTE AREA——
51 FORM REQUIRED.
SOME CABLE MAY BE OMITTED FOR CLARITY.

CONSTRUCTION NOTE:
CONTRACTOR: WHITE MOUNTAIN
TO PLACE HANDHOLES NEAR EXITING PEDESTALS.
ROD AND ROPE WILL BE DONE AT THIS TIME.

SAFETY NOTE:
OBSERVE WORK AREA PROTECTION
•••CALL DIG-SAFE•••
1-888-344-7233

•• CAUTION ••
Multiple Voltage Power Circuits Overhead
13.8 KV
'STOP and LOOK UP'

ASSOCIATED JOBS:
6AAXMT

CONTACT
MARTIN E MATYS
508-795-3186

ACTON MA

KILOVOLTS 13.80	VERIZON ACTON AREA			STATE: MA
	DIVISION: WORCESTER	EXCH.: 8711		REM. CO.:
	W.C.: 8711	WO NO.: 6AAXMS		CONTROL NUMBER:
	TITLE: PL INNERDUCT STONEYME			TAX DST.: 8711001
PRIMARY VOLTAGE (J.T.USE) (BURJ.T.) 13.8 KV	TWP: •	RNG.: •	SEC.: •	SAL: XXX
	DATE: 07/22/08	REV. DATE:		SCALE: 1"=50.00'
EXPOSED YES	FILE: WP1B	DRWN AJL	ENG MEM	APRVD PRINT 1B OF 3

...\8711\6aaxms\wp1b_plt.dgn 2/22/2010 3:10:53 PM

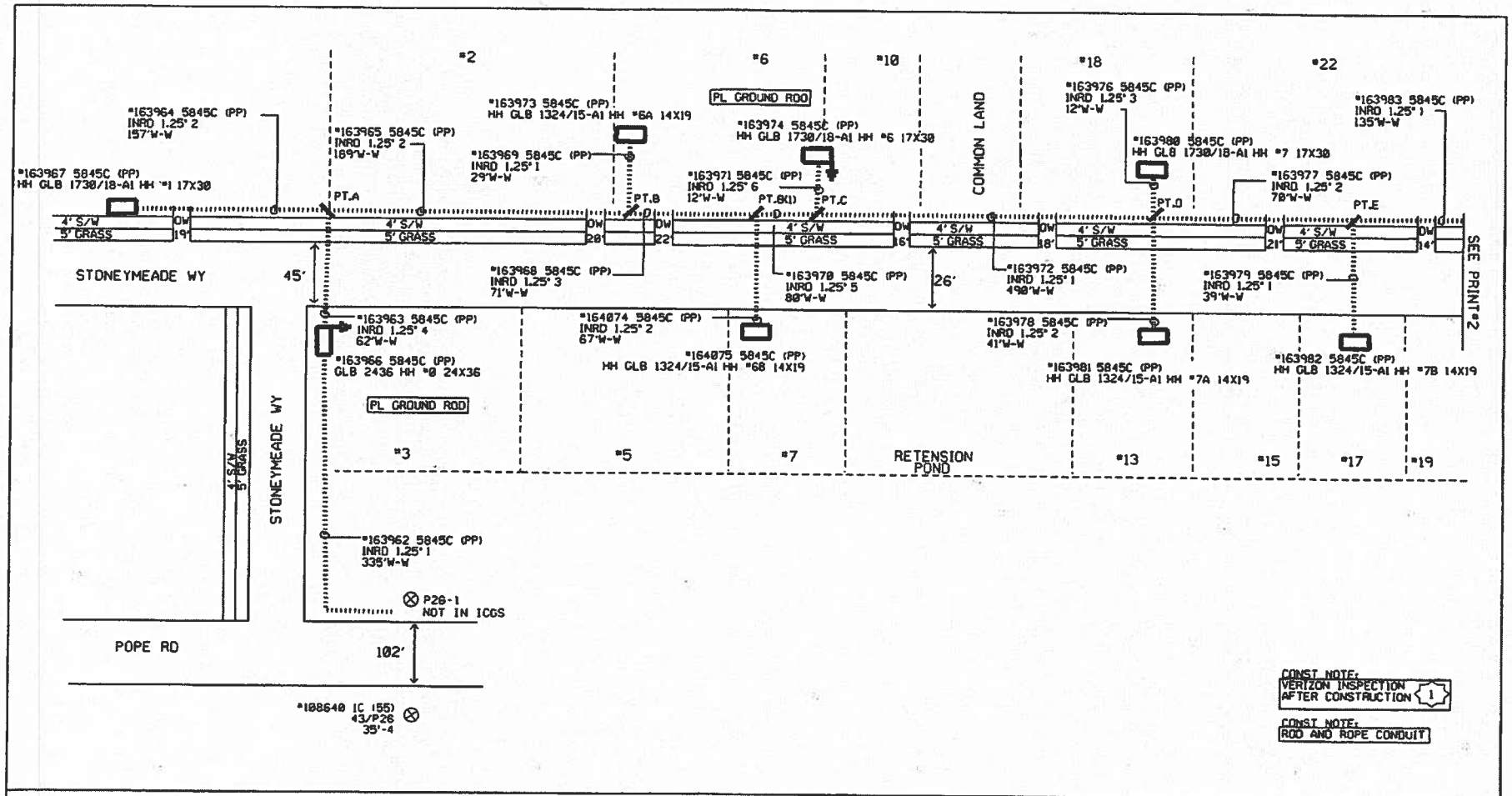

NOTE AREA—
51 FORM REQUIRED.
SOME CABLE MAY BE OMITTED FOR CLARITY.

CONSTRUCTION NOTE:
CONTRACTOR: WHITE MOUNTAIN
TO PLACE HANDHOLES NEAR EXITING
PEDESTALS.
ROD AND ROPE WILL BE DONE AT THIS TIME.

SAFETY NOTE:
OBSERVE WORK AREA PROTECTION
•••CALL DIG-SAFE•••
1-888-344-7233

•• CAUTION ••
Multiple Voltage Power Circuits Overhead
13.8 KV
'STOP and LOOK UP'

ASSOCIATED JOBS:
6AAXMT
6AAXMV

CONTACT
MARTIN E MATYS
508-795-3186

MAP #F1808
MAP #F1806

ACTON MA

KILOVOLTS 13.88	VERIZON ACTON AREA			STATE: MA
	DIVISION: WORCESTER	EXCH.: 8711		REM. CD.:
	W.C.: 8711	WO NO.: 6AAXMS		CONTROL NUMBER:
PRIMARY VOLTAGE (JT.USE) (BUR.JT.) 13.8 KV	TITLE: PL INNERDUCT STONEYME			TAX DST.: 8711001
	TWP: •	RNG.: •	SEC.: •	SAL: XXX
	DATE: 07/22/08	REV. DATE:		SCALE: 1"=50.00'
EXPOSED YES	FILE: WP1	DRWN AJL	ENG MEM	APRVD	PRINT 1 OF 3

...\server\8711\6aaxms\wp1_plt.dgn 2/22/2010 3:10:53 PM

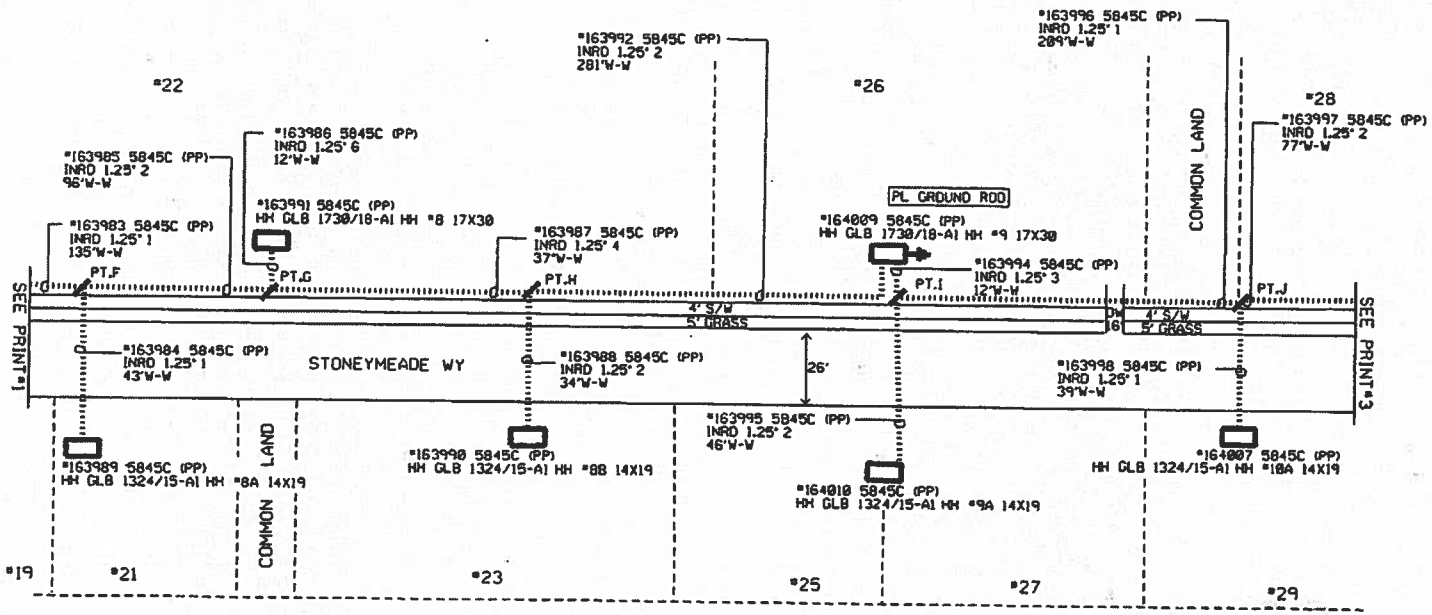

NOTE AREA—
51 FORM REQUIRED.
SOME CABLE MAY BE OMITTED FOR CLARITY.

CONSTRUCTION NOTE:
CONTRACTOR: WHITE MOUNTAIN
TO PLACE HANDHOLES NEAR EXITING
PEDESTALS.
ROD AND ROPE WILL BE DONE AT THIS TIME.

SAFETY NOTE:
OBSERVE WORK AREA PROTECTION
CALL DIG-SAFE
1-888-344-7233

** CAUTION **
Multiple Voltage Power Circuits Overhead
13.8 KV
'STOP and LOOK UP'

ASSOCIATED JOBS:
6AAXMT

CONTACT.
MARTIN E MATYS
508-795-3186

MAP #F1806
MAP #F2006

ACTON MA

KILOVOLTS 13.80	VERIZON ACTON AREA				STATE: MA
	DIVISION: WORCESTER	EXCH.: 8711			REM. CD.:
	W.C.: 8711	WO NO.: 6AAXMS			CONTROL NUMBER:
PRIMARY VOLTAGE (JT.USE) (BUR.JT.) 13.8 KV	TITLE: PL INNERDUCT STONEYME				TAX DST.: 8711001
	TWP: •	RNG.: •	SEC.: •		SAL: XXX
	DATE: 07/22/08	REV. DATE:			SCALE: 1"=50.00'
EXPOSED YES	FILE: WP2	DRWN AJL	ENG MEM	APRVD	PRINT 2 OF 3

...\server\8711\6aaxms\wp2_plt.dgn 2/22/2010 3:10:54 PM

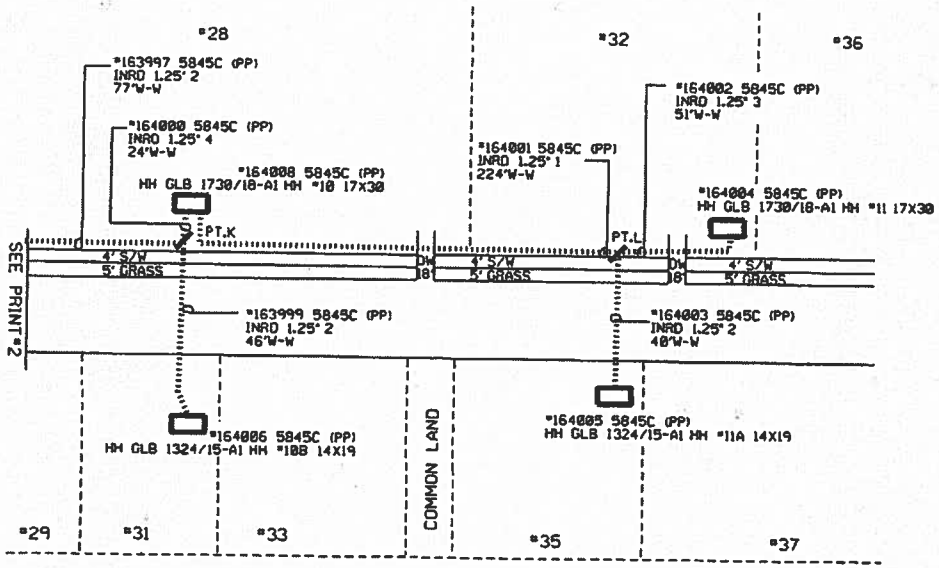

NOTE AREA——
51 FORM REQUIRED.
SOME CABLE MAY BE OMITTED FOR CLARITY.

CONSTRUCTION NOTE:
CONTRACTOR: WHITE MOUNTAIN
TO PLACE HANDHOLES NEAR EXITING
PEDESTALS.
ROD AND ROPE WILL BE DONE AT THIS TIME.

SAFETY NOTE:
OBSERVE WORK AREA
PROTECTION
CALL DIG-SAFE
1-888-344-7233

** CAUTION **
Multiple Voltage Power
Circuits Overhead

13.8 KV

'STOP and LOOK UP'

ASSOCIATED JOBS:
6AAXMT

MAP-F2006

CONTACT
MARTIN E MATYS
508-795-3186

ACTON MA

KILOVOLTS 13.80	VERIZON ACTON AREA				STATE: MA
	DIVISION: WORCESTER	EXCH.: 8711	REM. CO.:		
	W.C.: 8711	WO NO.: 6AAXMS	CONTROL NUMBER:		
PRIMARY VOLTAGE (JT.USED BUR.JT.) 13.8 KV	TITLE: PL INNERDUCT STONEYNE		TAX DST.: 8711001		
	TWP: *	RNG.: *	SEC.: *		SAL: XXX
	DATE: 07/22/08	REV. DATE:			SCALE: 1"=50.00'
EXPOSED YES	FILE: WP3	DRWN AJL	ENG MEM	APRVD	PRINT 3 OF 3

...\server\8711\6aaxms\wp3_plt.dgn 2/22/2010 3:10:54 PM

978-929-6630

From: Donato, Paul [mailto:paul.donato@wmc1.com]
Sent: Tuesday, July 03, 2012 7:33 PM
To: Paul Campbell
Subject: Re: FIOs Project - Acton MA

Do you have a town

On Tue, Jul 3, 2012 at 1:59 PM, Paul Campbell <pcampbell@acton-ma.gov> wrote:

Paul, we've received a request from White Mountain Cable to release the bond for the Verizon construction. I found this email from you last year stating that the roads in Old Village subdivision (Old Village Road, Grasshopper Lane and Cricket Lane) would be infrared patched last year in May. There also was a requirement to do that on Coughlin Road. Can you provide me with some documentation stating that that work was done? L pole Line

Thank you,

Paul Campbell

Engineering Department

978-929-6630

From: Donato, Paul [mailto:Paul.Donato@wmc1.com]
Sent: Thursday, April 21, 2011 8:49 AM
To: Paul Campbell
Subject: RE: FIOs Project - Acton MA

The week of may frist.

From: Paul Campbell [mailto:pcampbell@acton-ma.gov]
Sent: Monday, April 11, 2011 10:00 AM
To: Donato, Paul
Cc: Corey York; Richard Waite
Subject: RE: FIOs Project - Acton MA

Hello Paul. I'm following up on when you think you'll be out to repair the trenches on Old Village Road.

Invoice: 245790
Status: Created

Vendor Information
WHITE MOUNTAIN CABLE CONSTRUCTION LLC
PO BOX 864030
ORLANDO FL 32886

Capital:	$28,123.08
Expense:	$0.00
Invoice Total:	$28,123.08
Projected Discount:	$518.17
Net Total:	$27,604.91

Invoice ID: 1676461
Invoice: 245790
EWO: 6AB27W
CAO:
Ticket No:
Assigned To: Robert Stanert
State: MA
Created By: Robert Stanert
Entered: 09/21/2011

Invoice Date: 09/21/2011
VZ Received: 09/21/2011
PC Received: 09/21/2011
Work Issue: 05/24/2011
Work Complete: 09/14/2011
Work Type: FTTP_PathCreate
Invoice Due: 11/04/2011
Discount Due: 9/29/2011
Discount Days Remaining: 8

Header GEO: 8711000-ACTON --WC
Specific GEO: 8711001 - ACTON GARAGE
Turf: MANE_CentN1
Details: JOB 8310 1842 300570 CRICKET GRASSHOPPER LANE ACTON PLACE ASPHALT
Contract: MA-000171-2011
Vendor: WHITE MOUNTAIN CABLE CONSTRUCTION LLC
PSAP Code: 0000337600-001

Terms:

Basis	Type	Lower Limit	Upper Limit	Units	Disc Pct
VZ_Received	Standard	45	45	Days	0.00%
VZRcvd - Calendar Days	Discount	0	10	Days	2.00%

Line Items

Func Code	EWO	Item #	Description	Qty	Resource Type	RC-CC	GEO	FRC	Unit Price	Disc %	Tax %	Net Price	Details
	6AB27W	V277	Place asphalt in 2" depth increments	3343.00	53A	A2D602W00	8711001	5845C	$4.25	0.00	0.00	$14,207.75	No
	6AB27W	V286	Asphalt in 2" depth increments	3343.00	53A	A2D602W00	8711001	5845C	$3.50	0.00	0.00	$11,700.50	No
	6AB27W	MISC NED	MATERIAL ACTUAL COST PASS THRU	2214.83	53A	A2D602W00	8711001	5845C	$1.00	0.00	0.00	$2,214.83	No

Capital:	$28,123.08
Expense:	$0.00
Invoice Total:	$28,123.08
Projected Discount:	$518.17
Net Total:	$27,604.91

Work Completion Certificate

1842
7-94

verizon

#667738

FTTP - Path Create (Capital)

☒ Progress
☐ Final

8310

Serial No. 300570

Municipality: Acton

Exchange No.: 8711-1

Responsibility Code: A2D6D2D00

Street: Cricket, Grasshopper Ln

Date Work Performed: 5/24-5/25/11

Order No.: ~~6AA449~~ 6AB27W

Stock And Labor No.: 11-565

Plan No.:

Field Code: 5845C

Date Of Schedule: 5/1/11

Contractor: White Mtn Cable

Schedule: ☐ A ☐ AA ☐ B ☐ C ☐ D ☑ Master

Work Type: ☑ Underground ☐ Line ☐ Splice ☐ Tree ☐ Pole

Item No.	Extra Associated With Main Item No.	Description Of Work	Item Field Code	Quantity
V277		Place asphalt (4") 2" x 2 1671.5 sq ft SO		~~3343 sf~~
~~V277A~~ SO				3343 sqft
V286		Remove asphalt (4") 8" x 2 1671.5 sf SO		~~3343 sf~~
~~V286A~~ SO				3343 sqft
MISC NED		Asphalt Pass Thru		$ 2214.83
* CWI not		allowed to inspect ongoing pavement		

Overtime Hours	Monday-Saturday	Sunday & Holiday

Foreman And Craftsman

No Of Men	Classiffication	Hours Regular	Hours Overtime	Hours Total
	Foreman			
	Laborers			
	Laborers			
	Equipment Operator			
	Truck Operator			

Equipment Type	Total Hours
Combination Truck	
Compressor Size	
Dump Truck Size --	
Backhoe Size ---	

Material

Pole/Anchor M.I.C. No.	Quantity	Material Description	Pole/Anchor M.I.C. No.	Quantity	Material Description

Inspector's Name - Print: Scott Owen

This certifies that the work shown hereon has been completed but in no way shall it stop, preclude or deny the Telephone Co. of any of its rights under the contract referred to above.

Telephone Company Inspector Signature: Scott Owen — Date: 9-13-11

Contractor's Representative Signature: Jan White — Date: 7/11/11

The work shown hereon has been authorized and is in accordance with the executed contract specified above.

Telephone Supervisor/Engineer Signature: [signature] — Date: 9/14/11

White = Centralized Billing Canary = Contractor's Copy Pink = Submit With Bill Blue = Inspector's Copy

6/18/2011 11:52 AM

BLACKTOP RESTORATION

Vork Order #:	City/Town:	Location Of Work:
6AAYY9	ACTON, MA.	Cricket, Old Village, Grasshopper

LOCATION:	REMOVAL FIRST 2" LIFT			PLACE FIRST 2" LIFT			REMOVAL EACH ADDITIONAL 2" INCREMENTS			# OF 2" INCREMENTS	PLACE EACH ADDITIONAL 2" INCREMENTS		
	LENGTH	WIDTH	SQ FOOT	LENGTH	WIDTH	SQ FOOT	LENGTH	WIDTH	SQ FOOT		LENGTH	WIDTH	SQ FOOT
oad crossing Cricket @ Old Village	54.5	4	218.00	54.5	4	218.00	54.5	4	218.00	1	54.5	4	218.00
riveway 2 Cricket	24	3	72.00	24	3	72.00	24	3	72.00	1	24	3	72.00
oad crossing Cricket @ Old Village	26.5	4	106.00	26.5	4	106.00	26.5	4	106.00	1	26.5	4	106.00
riveway 10 Grasshopper	21	10.5	220.50	21	10.5	220.50	21	10.5	220.50	1	21	10.5	220.50
riveway 12 Grasshopper	24	6	144.00	24	6	144.00	24	6	144.00	1	24	6	144.00
oad crossing between 10-12 Grasshopper	30	4	120.00	30	4	120.00	30	4	120.00	1	30	4	120.00
oad crossing 13 Grasshopper	28	4	112.00	28	4	112.00	28	4	112.00	1	28	4	112.00
riveway 15 Grasshopper	17	4	68.00	17	4	68.00	17	4	68.00	1	17	4	68.00
oad crossing 15 Grasshopper	28	4	112.00	28	4	112.00	28	4	112.00	1	28	4	112.00
riveway 17 Grasshopper	19	5	95.00	19	5	95.00	19	5	95.00	1	19	5	95.00
oad crossing 17 Grasshopper	25	4	100.00	25	4	100.00	25	4	100.00	1	25	4	100.00
riveway 19 Grasshopper	22	6	132.00	22	6	132.00	22	6	132.00	1	22	6	132.00
oad crossing 23 Grasshopper	25	4	100.00	25	4	100.00	25	4	100.00	1	25	4	100.00
riveway 25 Grasshopper	24	3	72.00	24	3	72.00	24	3	72.00	1	24	3	72.00
TOTALS			1671.50			1671.50			1671.50				1671.50
		V286	3343.00		V277	3343.00							

Invoice: 246761
Status: Created

Vendor Information
WHITE MOUNTAIN CABLE CONSTRUCTION LLC
PO BOX 864030
ORLANDO FL 32886

Capital:	$60,503.40
Expense:	$0.00
Invoice Total:	$60,503.40
Projected Discount:	$1,114.14
Net Total:	$59,389.26

Invoice ID: 1702234
Invoice: 246761
EWO: 6AAXLX
CAO:
Ticket No:
Assigned To: Robert Stanert
State: MA
Created By: Robert Stanert
Entered: 10/11/2011

Invoice Date: 10/11/2011
VZ Received: 10/11/2011
PC Received: 10/11/2011
Work Issue: 05/23/2011
Work Complete: 10/10/2011
Work Type: FTTP_PathCreate
Invoice Due: 11/10/2011
Discount Due: 10/20/2011
Discount Days Remaining: 8

Header GEO: 8711000-ACTON --WC
Specific GEO: 8711001 - ACTON GARAGE
Turf: MANE_CentN1
Details: JOB 8310 1842 300567 OLD VILLAGE RD ACTON PLACE ASPHALT
Contract: MA-000171-2011
Vendor: WHITE MOUNTAIN CABLE CONSTRUCTION LLC
PSAP Code: 0000337600-001

Terms:

Basis	Type	Lower Limit	Upper Limit	Units	Disc Pct
VZ_Received	Standard	30	30	Days	0.00%
VZRcvd - Calendar Days	Discount	0	10	Days	2.00%

Line Items

Func Code	EWO	Item #	Description	Qty	Resource Type	RC-CC	GEO	FRC	Unit Price	Disc %	Tax %	Net Price	Details
	6AAXLX	V277	Place asphalt in 2" depth increments	7188.00	53A	A2D602W00	8711001	5845C	$4.25	0.00	0.00	$30,549.00	No
	6AAXLX	V286	Asphalt in 2" depth increments	7188.00	53A	A2D602W00	8711001	5845C	$3.50	0.00	0.00	$25,158.00	No
5CED	NonEWOMA	V801	MATERIALS ACTUAL COST	4796.40	11	A2D602W00	8711001	Blank	$1.00	0.00	0.00	$4,796.40	No

Capital:	$60,503.40
Expense:	$0.00
Invoice Total:	$60,503.40
Projected Discount:	$1,114.14
Net Total:	$59,389.26

Work Completion Certificate

1842
7-94

verizon

667735, 666039

FTTP-Path Create (Capital)

8310

☒ Progress
☐ Final

Serial No. 300567

Municipality: Paxton

Exchange No.: 8711-1

Responsibility Code: A20602W00

Street: Old Village Rd

Date Work Performed: 5/23-5/27/11

Order No.: (~~UAAXL X~~) 6062 TW

Stock And Labor No.: 106371

Plan No.:

Field Code: 5845C

Date Of Schedule: 5/1/11

Contractor: White Mtn Cable

Schedule: ☐ A ☐ AA ☐ B ☐ C ☐ D ☒ Master

Work Type: ☒ Underground ☐ Line ☐ Splice ☐ Tree ☐ Pole

Item No.	Extra Associated With Main Item No.	Description Of Work	Item Field Code	Quantity
V286		Remove asphalt - 4"		7188 sf
V277		Place Asphalt - 4"		7188 sf
MISC NED		Asphalt Pass Thru Cost	Y	4796.40
		Replaced Queens 20030 F		

Overtime Hours	Monday-Saturday	Sunday & Holiday

Foreman And Craftsmen

No Of Men	Classification	Hours Regular	Hours Overtime	Hours Total
	Foreman			
	Laborers			
	Laborers			
	Equipment Operator			
	Truck Operator			

Equipment Type	Total Hours
Combination Truck	
Compressor Size	
Dump Truck Size --	
Backhoe Size ---	

Material

Pole/Anchor M.I.C. No.	Quantity	Material Description	Pole/Anchor M.I.C. No.	Quantity	Material Description

Inspector's Name - Print

This certifies that the work shown hereon has been completed but in no way shall it stop, preclude or deny the Telephone Co. of any of its rights under the contract referred to above.

Telephone Company Inspector Signature | Date

Contractor's Representative Signature: Joe White | Date: 7/11/11

The work shown hereon has been authorized and is in accordance with the executed contract specified above.

Telephone Supervisor/Engineer Signature | Date: 10/10/11

White = Centralized Billing Canary = Contractor's Copy Pink = Submit With Bill Blue = Inspector's Copy

BLACKTOP RESTORATION

Work Order #:	City/Town:	Location Of Work:
6AAXLX	ACTON, MA.	Old Village Road

LOCATION:	REMOVAL FIRST 2" LIFT			PLACE FIRST 2" LIFT			REMOVAL EACH ADDITIONAL 2" INCREMENTS			# OF 2" INCREMENTS	PLACE EACH ADDITIONAL 2" INCREM		
	LENGTH	WIDTH	SQ FOOT	LENGTH	WIDTH	SQ FOOT	LENGTH	WIDTH	SQ FOOT		LENGTH	WIDTH	SQ FOO
Road crossing Nagog Hill Rd @ Old Village	28	4	112.00	28	4	112.00	28	4	112.00	1	28	4	112.0
Driveway 3 Old Village Road	20	6	120.00	20	6	120.00	20	6	120.00	1	20	6	120.0
Driveway 5 Old Village Road	20	8	160.00	20	8	160.00	20	8	160.00	1	20	8	160.0
Road crossing at 5 Old Village Road	25	5	125.00	25	5	125.00	25	5	125.00	1	25	5	125.0
Driveway 7 Old Village Road	16	8	128.00	16	8	128.00	16	8	128.00	1	16	8	128.0
Road crossing at 9 Old Village Road	25	4	100.00	25	4	100.00	25	4	100.00	1	25	4	100.0
Driveway 9 Old Village Road	23	4	92.00	23	4	92.00	23	4	92.00	1	23	4	92.00
Driveway 11 Old Village road	30	3.5	105.00	30	3.5	105.00	30	3.5	105.00	1	30	3.5	105.0
Road crossing at 13 Old Village Road	24	4.5	108.00	24	4.5	108.00	24	4.5	108.00	1	24	4.5	108.0
Driveway 15 Old Village Road	21	7	147.00	21	7	147.00	21	7	147.00	1	21	7	147.0
Road crossing at 16 Old Village Road	25	4	100.00	25	4	100.00	25	4	100.00	1	25	4	100.0
Driveway 16 Old Village Road	18	5	90.00	18	5	90.00	18	5	90.00	1	18	5	90.00
Driveway 19 Old Village Road	24	6	144.00	24	6	144.00	24	6	144.00	1	24	6	144.0
Driveway 21 Old Village Road	32	7	224.00	32	7	224.00	32	7	224.00	1	32	7	224.0
Driveway 23 Old Village Road	16	5	80.00	16	5	80.00	16	5	80.00	1	16	5	80.00
Road crossing at 25 Old Village Road	24	4	96.00	24	4	96.00	24	4	96.00	1	24	4	96.00
Driveway 25 Old Village Road	33	4	132.00	33	4	132.00	33	4	132.00	1	33	4	132.0
Road crossing at 20 Old Village Road	24	5	120.00	24	5	120.00	24	5	120.00	1	24	5	120.0
Driveway 20 Old Village Road	24	4	96.00	24	4	96.00	24	4	96.00	1	24	4	96.00
Driveway 27 Old Village Road	20	7.5	150.00	20	7.5	150.00	20	7.5	150.00	1	20	7.5	150.0
Road crossing 31 Old Village Road	24	4	96.00	24	4	96.00	24	4	96.00	1	24	4	96.00
Driveway 31 Old Village Road	20	4	80.00	20	4	80.00	20	4	80.00	1	20	4	80.00
Driveway 33 Old Village Road	18	5	90.00	18	5	90.00	18	5	90.00	1	18	5	90.00
Driveway 35 Old Village Road	23	5	115.00	23	5	115.00	23	5	115.00	1	23	5	115.00
Driveway 37 Old Village Road	29	6	174.00	29	6	174.00	29	6	174.00	1	29	6	174.00
Road crossing 37 Old Village Road	25	4	100.00	25	4	100.00	25	4	100.00	1	25	4	100.00
Driveway 39 Old Village Road	18	7	126.00	18	7	126.00	18	7	126.00	1	18	7	126.00
Driveway 41 Old Village Road	16	7	112.00	16	7	112.00	16	7	112.00	1	16	7	112.00
Driveway 28 Old Village Road	17	6	102.00	17	6	102.00	17	6	102.00	1	17	6	102.00
Road crossing 28 Old Village Road	24	5	120.00	24	5	120.00	24	5	120.00	1	24	5	120.00
Old Vilage Road @ Crickett Way 50' berm	50	1	50.00	50	1	50.00	50	1	50.00	1	50	1	50.00
TOTALS			3594.00			3594.00			3594.00				3594.0
		V286	7188.00		V277	7188.00							