4/23/10

Permit No. 10-23

TOWN OF ACTON

APPLICATION FOR PERMIT TO CONSTRUCT WITHIN A PUBLIC WAY

This application must be submitted not less than five (5) days prior to any Construction within a public way.

Notice 24 hours in advance of any construction must be given to the Town Engineer.

1. Permittee: NationalGrid Address: 40 Sylvan Rd Waltham

1A. Telephone #: 781-907-2898

2. Location of Proposed Construction: 41 Taylor Rd

3. Purpose of Construction: New gas service

4. Length of Cut: 5

5. Width of Cut: 1.5

6. Width of Existing Pavement:

7. Type of Existing Roadway Surface: Asphalt Type of Curb:

8. Type of Existing Sidewalk Surface: Type of Shoulder:

9. Date of Street Opening: From To

10. For Work Involving Excavations: Dig Safe Number 2010-170-8913

I, the undersigned, hereby declare that I have read and agree to the Town of Acton Specifications for Regulating Construction with Public Ways dated January 8, 1991. I have deposited the required bond with the Town of Acton, and I covenant and agree that the Town may deduct from this amount the cost of repairs to the road surface, curbs, shoulders, walls or other features within the right-of-way including replacing bounds if not completed by me to the satisfaction of the Town Engineer within the specified time.

Special Instructions: Signature of Applicant: [signature]

- See the attached special conditions and plans
- ~~Inter~~ Install the new service w/in the ~~opening~~ existing opening in the stone wall for the driveway.

Permit Issued: Date 4/27/10 By: [signature]

Application Denied: Date By:

Work Inspected and Approved: Date By:

(over)

Special Conditions
Relating to
Permit to Construct Within a Public Way # 2010 - 23
Location: 41 Taylor Road

Construction Methods:

All construction shall meet the standards set forth in the **Town of Acton Specifications For Regulating Construction Within Public Ways** dated January 8, 1991.

Any sidewalk reconstruction shall be in accordance with the Architectural Access Board requirements set forth in **521 CMR.**

Inspection Schedule:

The contractor is responsible to contact the Acton Engineering Department 24 hours in advance of the start of any excavation and/or necessary inspections. (978) 264-9628

Survey Plans[1]: 673 of 1956 (Lot 2)

[1] If any survey markers (i.e. stone bounds, iron pipes, drill holes in stone walls, etc…) are damaged or destroyed during construction, the Permittee will be required to hire a registered land surveyor to reset the monuments and certify the new locations.

Road Pavement[2]: 1990

[2]The cutting of road surfaces less than 3 years old will not be permitted, unless final patching is done with infrared patching equipment.

No work is allowed to take place within the road pavement between November 15th & March 15th (Special Winter Regulations apply during these months).

Traffic:

Police Details as required by the Acton Police Department (978) 264-9638

No work is allowed to take place within the road during the AM & PM peak travel times, unless approved in advance by the Acton Engineering and Police Departments.

Public Shade Trees:

Any work within the dripline of a public shade tree (MGL Ch 87) will be subject to approval by the Acton Tree Warden – (978) 264-9629

Land in
ACTON
owned by
Malcolm R. Dunn
and
Judith V. Dunn
Surveyed by Harlan E. Tuttle.
April 23, 1956. Scale 100 feet = 1 inch
(Original on file)
(Scale of this plan: 1 in. = 120 ft.)

Reference P. = Pipe

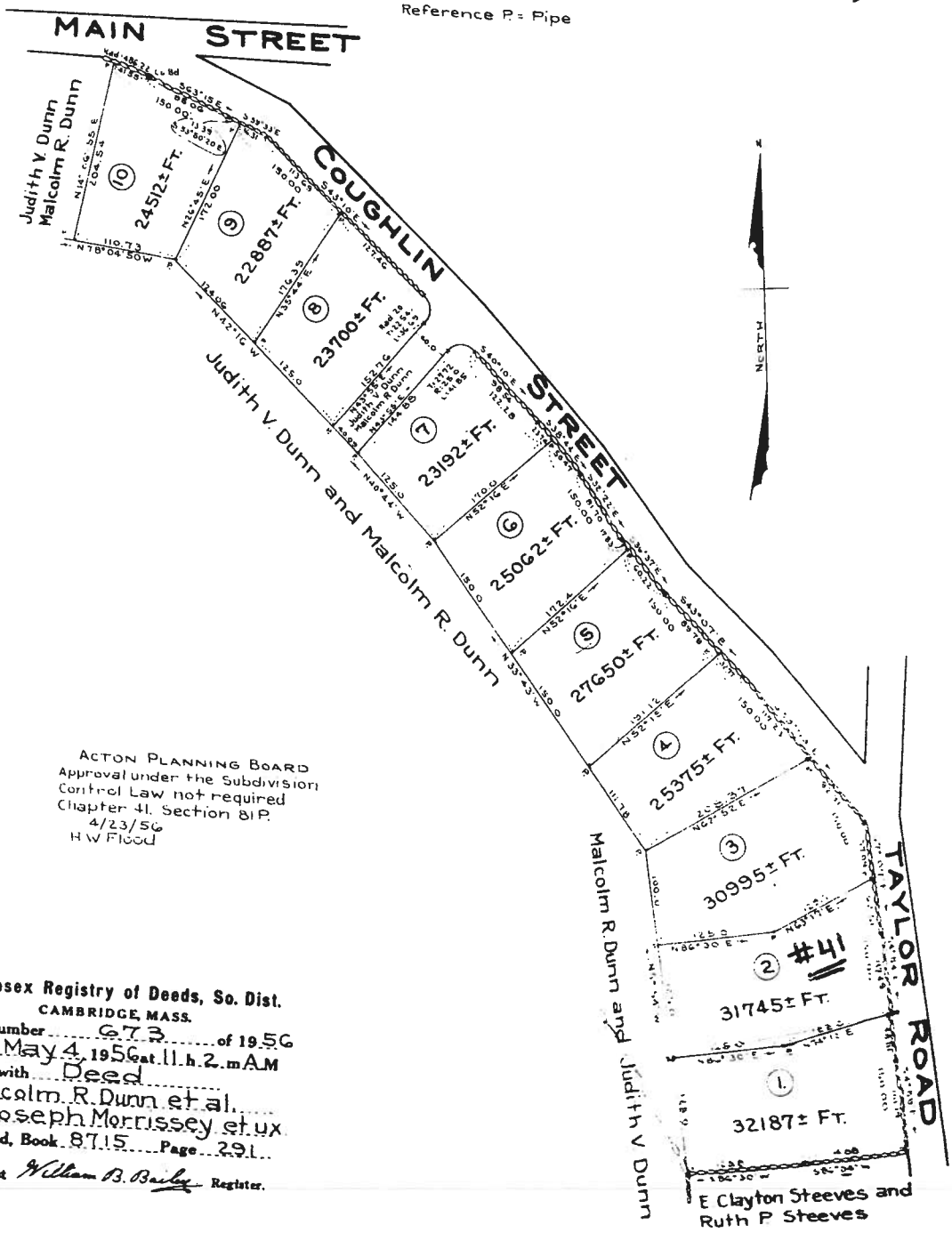

ACTON PLANNING BOARD
Approval under the Subdivision
Control Law not required
Chapter 41. Section 81P.
4/23/56
H W Flood

Middlesex Registry of Deeds, So. Dist.
CAMBRIDGE, MASS.
Plan Number 673 of 1956
Rec'd. May 4, 1956 at 11 h. 2 m A.M
with Deed
Malcolm R. Dunn et al.
J. Joseph Morrissey et ux
Recorded, Book 8715 Page 291
Attest William B. Bailey Register.

673 of 1956

Plan Number 673 of 1956

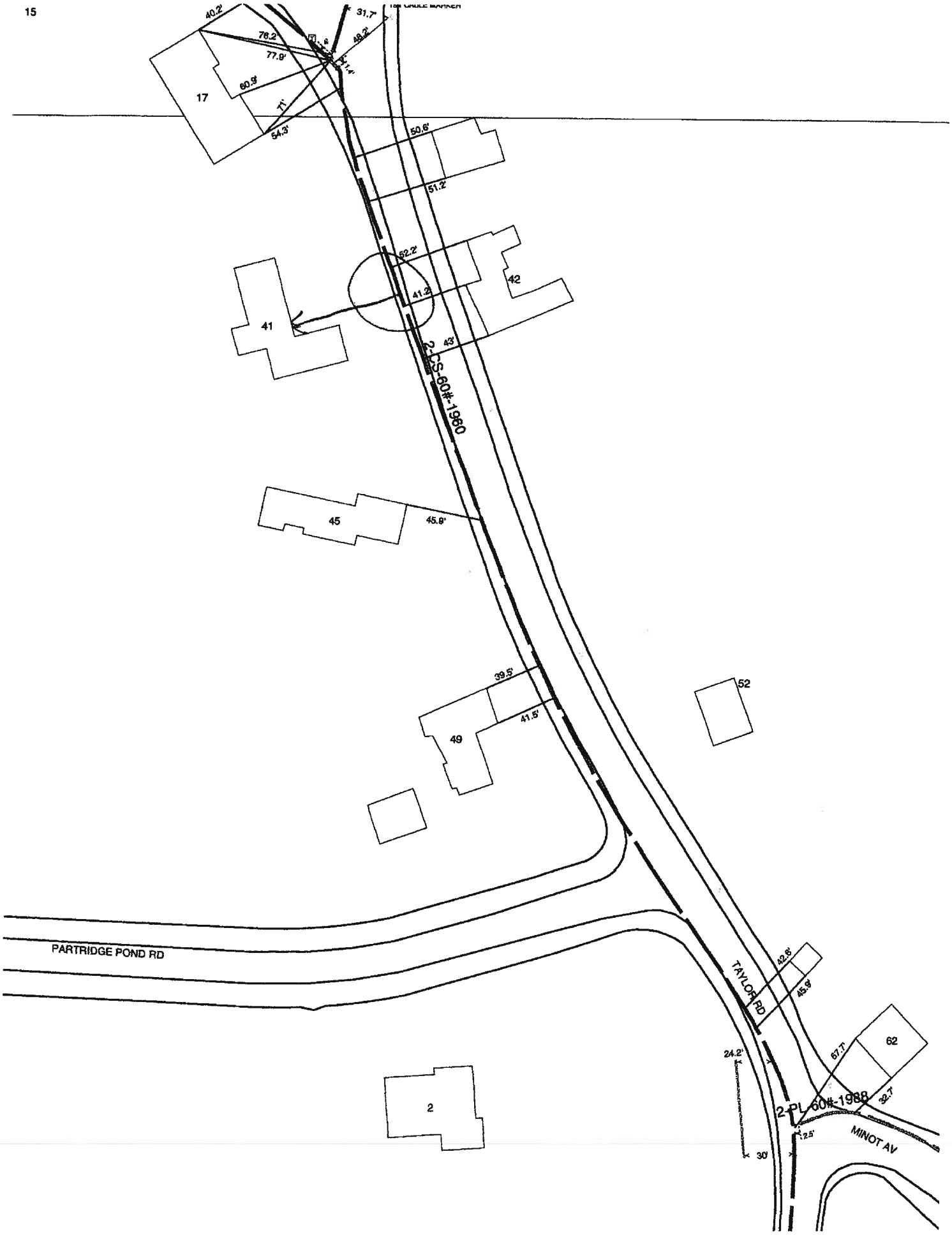
15
40.2'
31.7'
76.2'
48.2'
77.9'
60.9'
17
71'
54.3'
50.6'
51.2'
52.2'
42
41.2'
41
43'
2-CS-60#-1960
45
45.9'
39.5'
52
41.5'
49
PARTRIDGE POND RD
TAYLOR RD
42.6'
45.9'
62
67.7'
24.2'
32.7'
2-PL-60#-1988
12.5'
MINOT AV
30'
2

41 Taylor Road

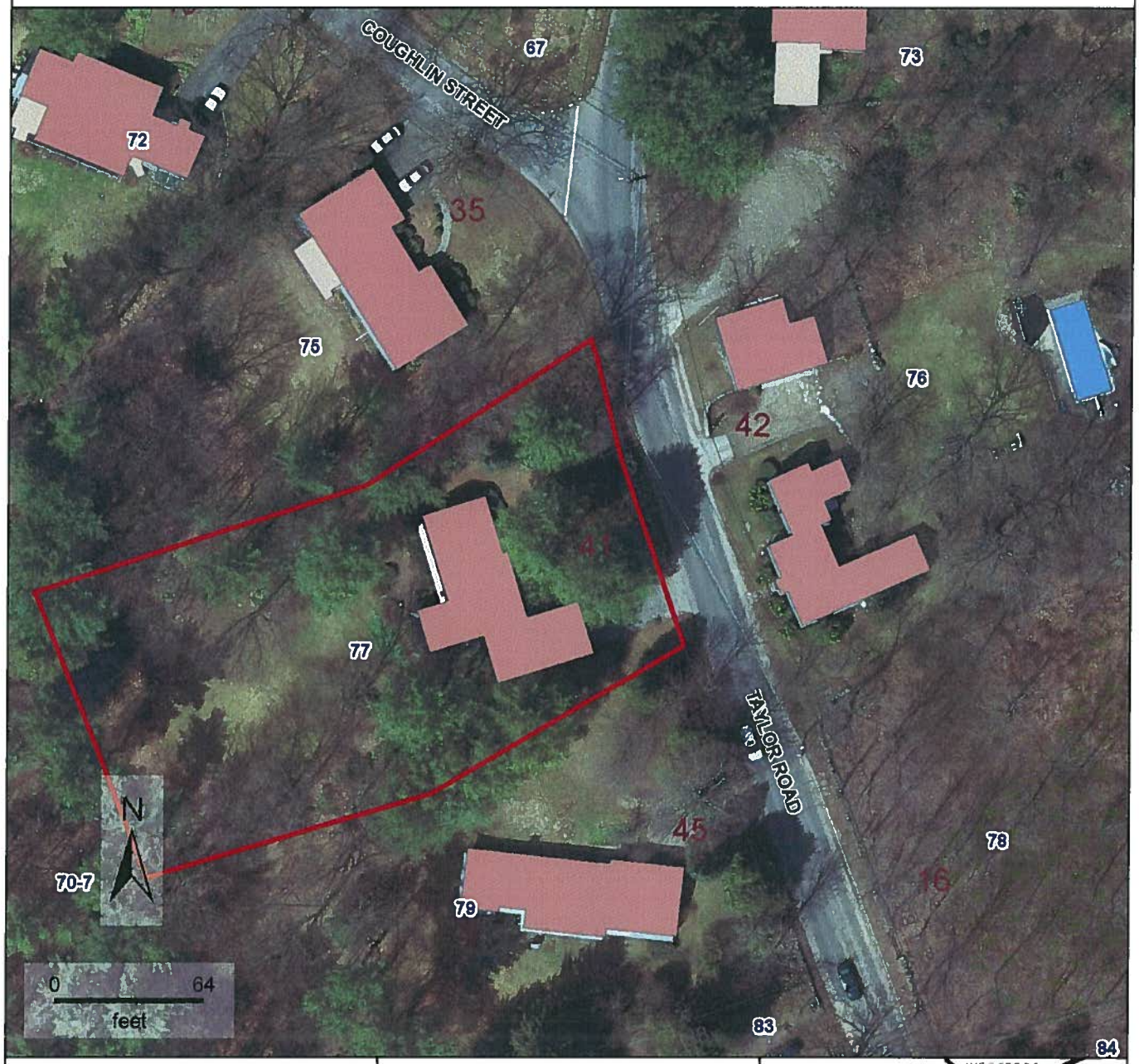

Property Information

Property ID F3-77
Location 41 TAYLOR RD

MAP FOR REFERENCE ONLY
NOT A LEGAL DOCUMENT

This data set/map is for planning purposes only and should not be used for larger scale analysis. The Town of Acton shall not be held liable for any use of the data or images shown on this map, nor is any warranty of accuracy expressed. All uses of this data set/map are subject to field verification.