D. ABBT
6/16/77

(1)

ARLINGTON ST
AT HAYWARD RD.

1963 LAYOUT

	5000.00000	5000.00000	1		
N 39 18 49.0 E		100.00000	5077.36897	5063.35646	2
N 50 41 11.0 W		25.00000	5093.20808	5044.01422	3
N 39 18 49.0 E		95.68000	5167.23472	5104.63369	4
N 50 41 11.0 W		2125.00000	6513.55968	3460.54303	5
- 05 23 00.0	2125.00000	199.65839	99.90270	199.58496	N 36 37 19.0 E
S 56 04 11.0 E		2125.00000	5327.41943	5223.69257	6
S 56 04 11.0 E		25.00000	5313.46483	5244.43551	7

02 14 58.1 2150.00000 84.41000 42.21042 84.40457 90740.75000

	5313.46483	5244.43551	7		
N 56 04 11.0 W		2150.00000	6513.55967	3460.54303	
02 14 58.1	2150.00000	84.41049	42.21067	84.40507	S 35 03 18.0 W
S 53 49 12.9 E		2150.00000	5244.37075	5195.95638	8
N 53 49 12.9 W		25.00000	5259.12876	5175.77715	9
S 53 49 12.9 E		75.00000	5214.85473	5236.31483	10
-112 51 43.0	50.00000	98.49062	75.34437	83.32202	S 20 15 04.4 E
S 13 19 04.1 W		50.00000	5166.19936	5224.79722	11
S 26 48 35.0 W		46.28000	5124.89403	5203.92360	12
S 13 19 34.0 W		140.00000	4988.66368	5171.65455	13
- 64 00 45.0	140.00000	156.41204	87.50294	148.40329	S 71 19 11.5 W
N 50 41 11.0 W		140.00000	5077.36274	5063.33799	99

	5244.37075	5195.95638	8		
S 38 26 58.9 W		213.24242	5077.36896	5063.35646	2
	5244.37075	5195.95638	8		
S 20 15 04.4 E		83.32202	5166.19936	5224.79722	11
	5244.37075	5195.95638	8		
N 18 28 04.9 E		87.55786	5327.41943	5223.69256	6
	5244.37075	5195.95638	8		
N 53 49 12.9 W		25.00000	5259.12875	5175.77715	9
	5244.37075	5195.95638	8		
S 03 48 54.3 E		119.74206	5124.89403	5203.92359	12
	5244.37075	5195.95638	8		
S 49 48 49.6 W		119.53995	5167.23472	5104.63369	4
	5327.41943	5223.69257	6		
[illegible]		83.42363	5259.12876	5175.77715	9

D. ABST
6/16/77

(2)

ARLINGTON ST.

02 14 58.1	2125.00000	83.42898	41.71984	83.42362	88643.29178
	5259.12876	5175.77715	9		
S 37 44 48.1 W		116.21491	5167.23472	5104.63369	4
	5167.23472	5104.63369	4		
S 39 18 49.0 W		95.68000	5093.20808	5044.01422	3

(3)

D. ABBT
6/16/77

ARLINGTON ST.

℄ ON BOUND (8) 0°-00' @ BOUND (2)

∠ RT	DIST	DESC.
160-01-06 160-01-06 320-02-12	87.558	℄ PT (6)
87-43-48 87-43-48 174-86-96	25.00 175-27-36	℄ PT (9)
11-21-5 11-21-5 22-42-10	119.540 22-43-42	℄ PT (4)
NOTE DIST (6) TO (9)		83.424

+19.54
(56.5)
63.03
-.005
63.025
T.

℄ ON BOUND (2) 0°-00' @ BOUND (8)

∠ RT	DIST	DESC.
270-51-50	25.00	℄ PT (3)

℄ ON BOUND (8) 0°-00' @ BND (11)

∠ RT	DIST	DESC.
218-43-09	87.558	℄ PT (6)
146-25-52	25.00	℄ PT (9)
70-03-54	119.540	℄ PT (4)

D. ABST
6/16/77

ARLINGTON ST.
1963 LAYOUT
@ HAYWARD

070+20.520	P.I.	I
5 23 00.0	Δ	i
2125.000	R	K
2 41 46.6	D	D
99.902	T	H
2.347	E	E
2.344	M	M
199.584	CHORD	C
199.658	ARC	L
069+20.617	P.C.	B
070+20.446	M.P.	M
071+20.275	P.T.	E
069+20.617	STA.	X
00 00.0	DEF.	D
0.000	SHORT CHORD	C
0.000	LONG CHORD	Z
0.000	TAN	X
0.000	OFFSET	Y
069+50.000		X
23 46.0		D
29.382		C
29.382		Z
29.381		X
.203		Y
070+00.000		X
1 04 12.7		D
49.998		C
79.378		Z
79.364		X
1.482		Y
070+50.000		X
1 44 39.3		D
49.998		C
129.362		Z
129.302		X
3.937		Y
071+00.000		X
2 25 06.0		D
49.998		C
179.329		Z
179.169		X
7.566		Y
071+20.275		X
2 41 30.0		D
20.275		C
199.584		Z
199.364		X
9.372		Y

Parcel No 20
...lis G McGlone
...Cert No 61343 Bk 403 Pg 403
...ken About 2300 Sq.Ft.
Parcel
Jacob and Hel...
Reg Land Cert No 9...
Area Taken Ab...
POND
Rad. 50.00
Len. 38.43
Δ: 115°51'45"
Rad. 2150.00
Len. 84.11
S 56°18'35" W
46.28
Rad. 140.00 Len. 156.41
Δ: 64°00'45"
48 CIP
Rad. 2100.00
Len. 197.31
S 39°18'49" W.
ARLINGTON
STREET
Parcel No 21
Phillip T and Alfa J Morrison
Area Taken About 290 Sq.Ft.
...rcel No 23
...Marguerite H Wrapp
...About 480 Sq.Ft.

D. ABBT
6/16/77

(9)

ARLINGTON ST.
1963 LAYOUT
NEAR CHARTER RD.

5327.41943	5223.69257	6		
N 33 55 49.0 E	1103.22000	6242.78029	5839.49193	14
S 56 04 11.0 E	2025.00000	5112.45840	7519.66973	
06 40 00.0	2025.00000	235.61944	117.94281	235.48655	N 37 15 49.0 E
N 49 24 11.0 W	2025.00000	6430.19419	5982.07505	15
N 40 35 49.0 E	115.38000	6517.80292	6057.15671	16
N 49 24 11.0 W	1225.00000	7314.95173	5127.00684	
- 06 46 45.0	1225.00000	144.94050	72.55491	144.85597	N 37 12 26.5 E
S 56 10 56.0 E	1225.00000	6633.17379	6144.75133	17
N 33 49 04.0 E	483.74000	7035.07070	6413.97848	18
N 34 38 09.0 E	416.72000	7377.94002	6650.82481	19
N 30 51 54.0 E	608.16000	7899.97146	6962.82122	20
N 30 51 54.0 E	22.43000	7919.22489	6974.32819	21
N 59 08 06.0 W	25.00000	7932.05032	6952.86873	22
S 30 51 54.0 W	629.77000	7391.46932	6629.78602	23
S 34 38 09.0 W	416.08000	7049.12657	6393.30344	24
~~N 08 27 13.0 E~~	483.92000	7527.78888	6464.44385	
7049.12657	6393.30344	24		
S 33 49 04.0 W	483.92000	6647.08011	6123.97610	25
S 56 10 56.0 E	50.00000	6619.25244	6165.51669	26
N 33 49 04.0 E	483.56000	7020.99980	6434.64367	27
N 34 38 09.0 E	417.36000	7364.39571	6671.85374	28
N 30 51 54.0 E	608.98000	7887.13102	6984.27083	29
N 59 08 06.0 W	25.00000	7899.95644	6962.81137	100 (20)

7364.39571	6671.85374	28		
N 57 14 08.9 W	50.02672	7391.46931	6629.78602	23
(57-14-58.5)	(50.027)			
7020.99980	6434.64367	27		
7049.12657	6393.30344	24		
S 55 46 10.9 E	50.00129	7020.99980	6434.64367	27
(55-46-23.5)	(50.001)			
7887.13102	6984.27083	29		
N 34 57 23.6 W	54.80725	7932.05031	6952.86873	22

⊼ ON BND. (29) 0°-00' @ BIND. (22)

∡, RT,	DIST.	DESC.
335-49-17.6	25.00	℄ PT (20)
335-49-17.6		
670 98-35.2		
671-38-35		

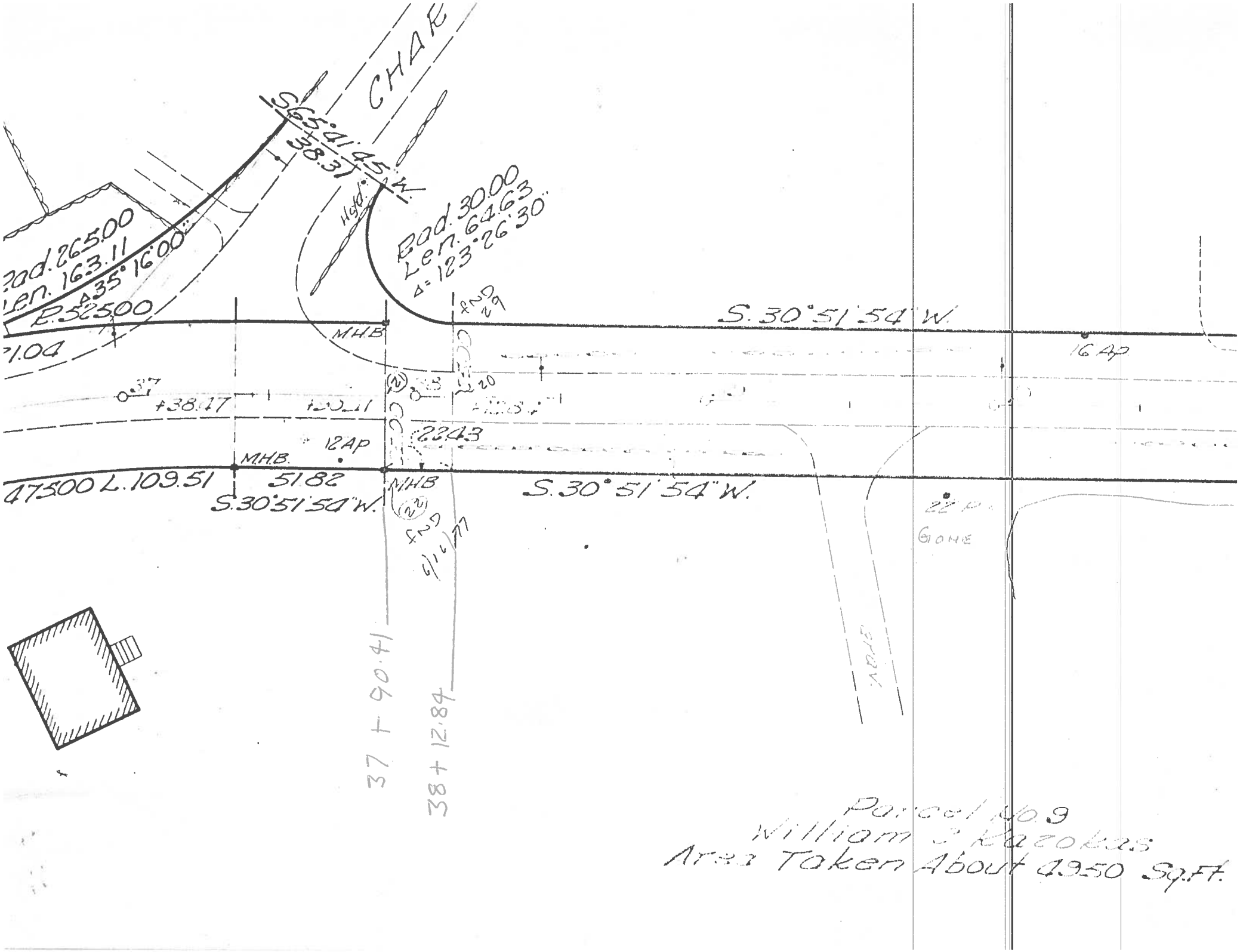
CHAR
S65°41'45"W.
38.31
Rad. 30.00
Len. 64.63
Δ=123°26'30"
Rad. 265.00
Len. 163.11
Δ35°16'00"
R.525.00
71.04
MHB
S.30°51'54"W.
16 Ap
+38.47
22.43
12 Ap
MHB.
47500 L.109.51
51.82
S.30°51'54"W.
MHB
S.30°51'54"W.
22 P
GONE
37 + 90.41
38 + 12.84
Parcel No. 9
William C Kazokas
Area Taken About 4950 Sq.Ft.

Parcel No 8
William C Kazokas
Taken About 9500 Sq.Ft.

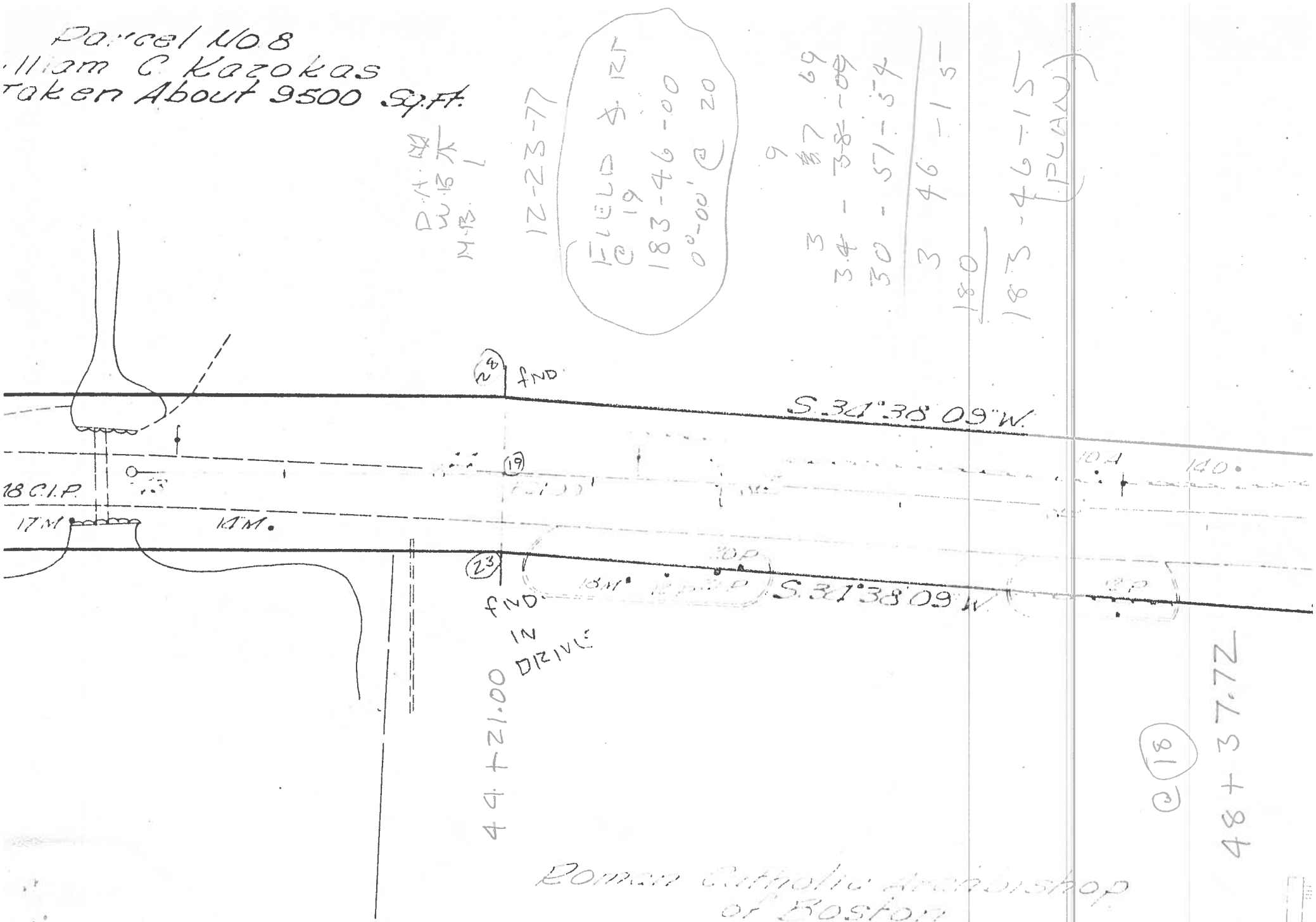

Roman Catholic Archbishop
of Boston

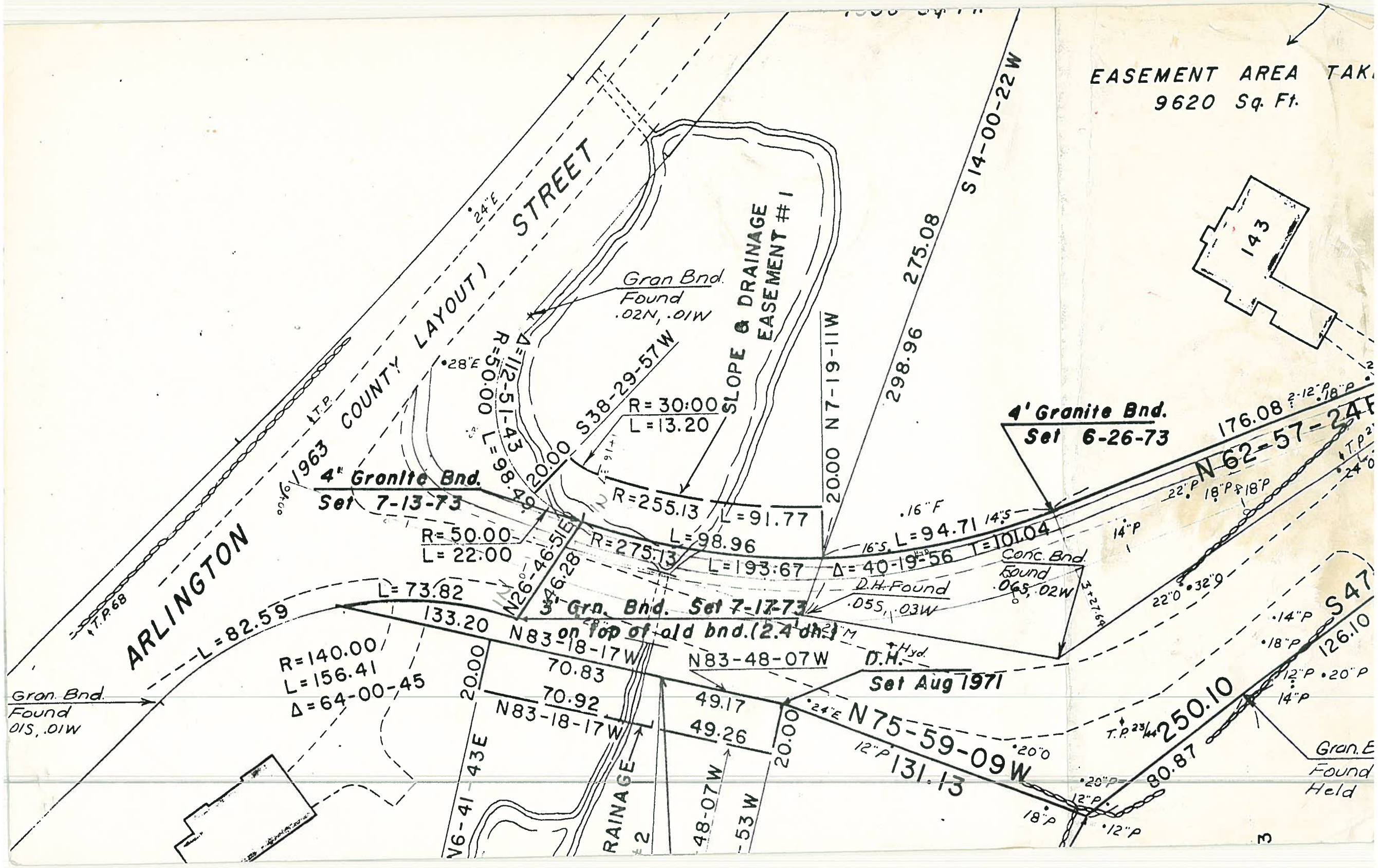

EASEMENT AREA TAK
9620 Sq. Ft.
ARLINGTON
1963 COUNTY LAYOUT) STREET
SLOPE & DRAINAGE EASEMENT #1
Gran Bnd. Found .02N, .01W
4" Granite Bnd. Set 7-13-73
4' Granite Bnd. Set 6-26-73
3' Grn. Bnd. Set 7-17-73 on top of old bnd. (2.4' dh.)
D.H. Set Aug 1971
D.H. Found .05S, .03W
Conc. Bnd. Found .06S, .02W
Gran. Bnd. Found .01S, .01W
Gran. B Found Held
143
S14-00-22W
275.08
298.96
N7-19-11W
S38-29-57W
R=30.00
L=13.20
R=255.13
L=91.77
R=275.13
L=98.96
L=193.67
R=50.00
L=22.00
L=73.82
L=82.59
R=140.00
L=156.41
Δ=64-00-45
133.20
N83-18-17W
70.83
70.92
N83-18-17W
49.17
49.26
N83-48-07W
N75-59-09W
131.13
N62-57-24E
176.08
S47
126.10
250.10
80.87
20.00

12-27-77 (REF Pg 89)

DAW
WEA
MEI

ARLINGTON ST CULVERT

@ KAZOKAS'S FARM

208.72 5
6.72 ✓
215.44 5

POLE 2/49 (Pg 89)

STA	OFFSET	-S	ELEV.	DESC.
38+50	12.8 R	—	—	E.P. ARL. ST
"	9.2 L	—	—	" "
39+0	12.4 R	—		" "
"	9.6 L	—		" "
39+50	12.2 R	1.52		" "
"	1.2 R ℄	1.32		℄ ARL. ST.
"	10.2 L	1.40		E.P. " "
40+00	11.1 R	4.10		" " "
"	0.00	3.80		℄
"	11.1 L	3.70		E.P. " "
40+50	10.4 R	5.37		" " "
"	1.2 L	5.25		℄
"	11.4 L	5.45		E.P. " "
41+00	11.0 R	6.24		" " "
"	0.8 L	6.08		℄ " "
"	11.8 L	6.54		E.P. " "
41+50	11.0 R	6.36		" " "
"	0.3 L	6.35		℄ " "
"	11.3 L	6.90		E.P. " "

N.B. 29

STA	OFFSET	-S	ELEV	DESC.
42+00	11.9 R	6.87		E.P. ARL. ST.
"	0.0	6.97		℄ " "
"	11.9 L	7.71		E.P. " "
42+50	12.7 R	7.52		" " "
"	1.0 R	7.54		℄ " "
"	11.5 L	8.17		E.P. " "
43+00	13.1 R	7.39		" " "
"	1.4 R	7.34		℄
"	9.7 L	7.62		E.P. " "
43+50	14.1 R	6.49		" " "
"	2.7 R	6.49		℄
"	8.2 L	6.77		E.P. " "
44+00	16.4 R	5.19		" " "
"	5.0 R	5.03		℄ " "
"	6.2 L	5.59		E.P. " "
44+50	19.2 R	3.47		" " "
"	4.9 R	3.36		℄ " "
"	6.2 L	3.62		E.P. " "
45+00	18.3 R	2.00		" " "
"	4.1 R	2.08		℄
"	7.5 L	2.60		E.P. " "
45+00	17.6 R	1.54		E.P. " "
"	5.3 R	1.45		℄ " "
"	7.8 L	2.37		E.P. " "

STA.	OFFSET	-S	ELEV	DESC.
45+00	18.6 R	1.16		E.P. ARL. ST
"	4.5 R	1.03		℄ " "
"	7.6 L	1.84		E.P. " "
45+50	17.7 R	(+0.1)		" " "
"	3.7 R	0.06		℄
"	7.4 L	0.49		E.P. "

⊼ ON STA. 44+00 HI = 215.44⁵

0°-00' @ STA 41+50

∡ RT.	DIST.	-S	ELEV.	DESC
1) 02-55	244	—		POLE 2/48
2) 06-50	85	—		" 2/49
3) 343-00	55	6.0		12" MAPLE
4) 353-20	120	7.1		14" "
5) 355-30	200	6.3		" "
6) 350-30	99	8.40		BEG. FACE GRANITE HEADER
7) 351-10	109	7.66		℄ " " RED PAINT
8) 352-15	120	8.38		END FACE GRAN. HEADER
9) 351-10	109	11.98		INV. UPSTRM
10) 08-05	99	8.44		BEG. FACE GRAN. HEADER
11) 07-25	109	9.88		TOP ℄ C.M. CULVERT
12) 07-30	116	9.03		END FACE GRAN. HEADER
13) 08-40	110	11.80		INV. BROOK
14) 357-20	323	3.51		TOP H.P.

⊼ ON STA 43+00
0°-00' @ STA 41+50

208.72⁵ POLE 2/49 (156)
+ 4.56
213.28⁵ = HI

∡ RT.	DIST.	-S	ELEV	DESC.
48-40	37	7.9		H2O @ DOWNSTRM EDGE of POND
55-40	48	7.9		" " "
63-30	55	"		" " "
109-25	26	—		" " "
111-15	47	—		" " "
104-40	77	—		" " "
85-45	91	9.9		DOWNSTRM BOTTOM of BROOK
226-45	49	7.9		H2O @ UPSTRM EDGE of POND
241-45	81	7.5		" " "
247-50	126	7.5		" " "
256-00	170	7.7		" " "
290-00	139	—		" " "
290-05	104	7.8		" " "
303-10	72	7.6		" " "
313-25	42	7.8		" " "
281-35	30	10.5		UPSTRM 2.5 H2O BOTTOM of POND
286-40	25	9.8		" 1.8" H2O
272-10	83	12.9		" 4.9 H2O
71-20	38	12.9		BOTTOM (4.8 H2O)