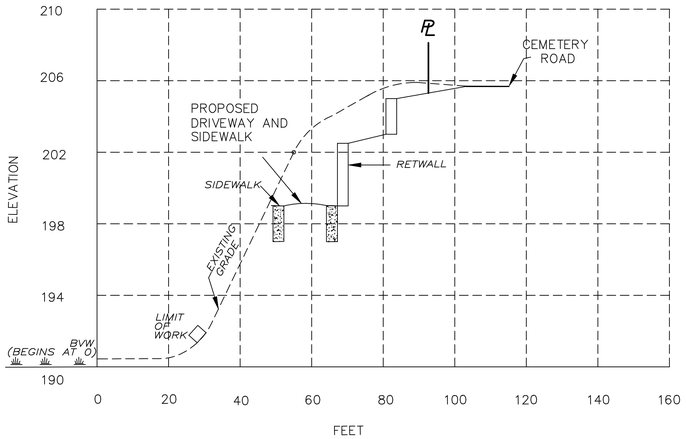


CROSS-SECTION A – A

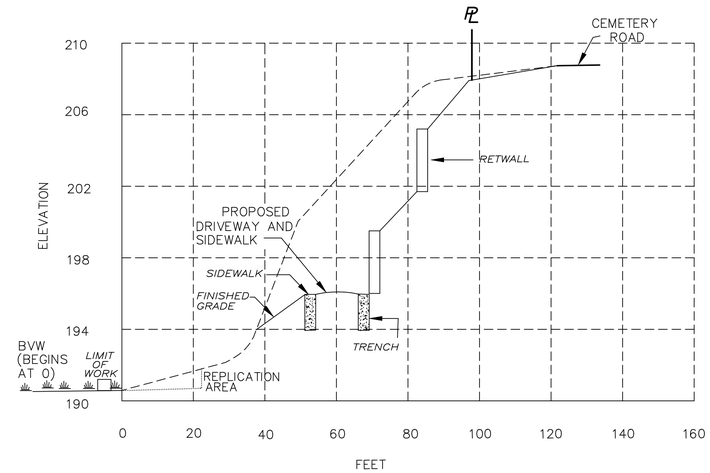


CROSS-SECTION B – B

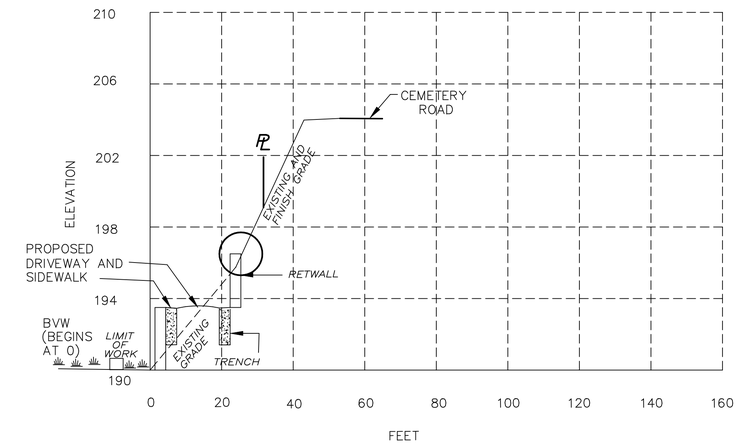


CROSS-SECTION C – C

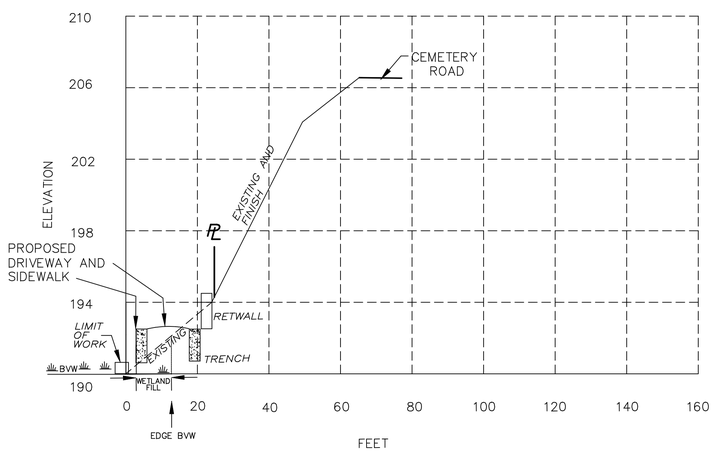


CROSS-SECTION D – D

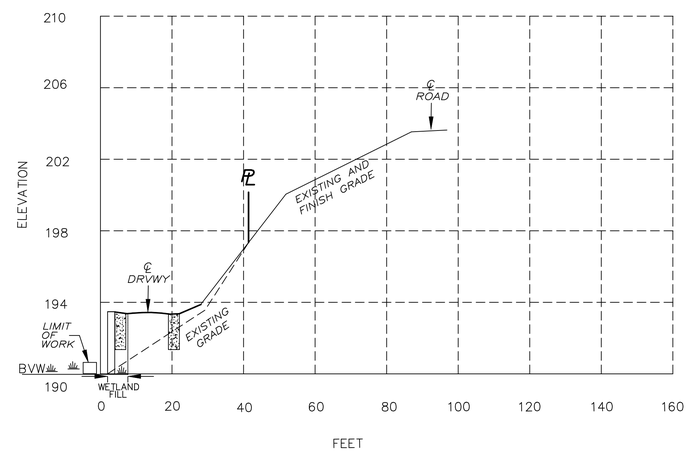


CROSS-SECTION E – E

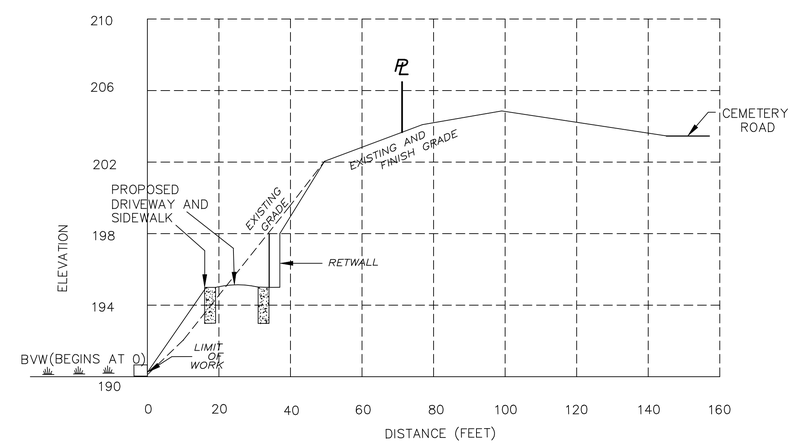


CROSS-SECTION F – F

1 INCH=4 FEET (VERT.)
1 INCH=20 FEET (HORIZ.) (TYP)

# CROSS–SECTION PLAN
FOR
# PROPOSED DRIVEWAY
AT
## PARCEL A CENTRAL ST.
## P.C.R.C.
# ACTON, MASS.

APPLICANT: MT. LAUREL REALTY
390 GOODRICH STREET, LUNENBURG, MA 01462

OWNER: WILLIAM CHISHOLM
390 GOODRICH STREET, LUNENBURG, MA 01462

SCALE: AS NOTED ON PLAN DATE: MAY 23, 2014

REV. 9/1/14
REV. 8/8/14
REV. 7/11/14

R.WILSON ASSOCIATES
LAND SURVEYORS AND CIVIL ENGINEERS
360 MASS. AVE., ACTON MASS. 01720
PHONE: 978–266–0203 FAX: 978–266–0202

FILE NO. 1851 DWG NO. 1851 NOI–20 SHEET NO. 4 OF 7