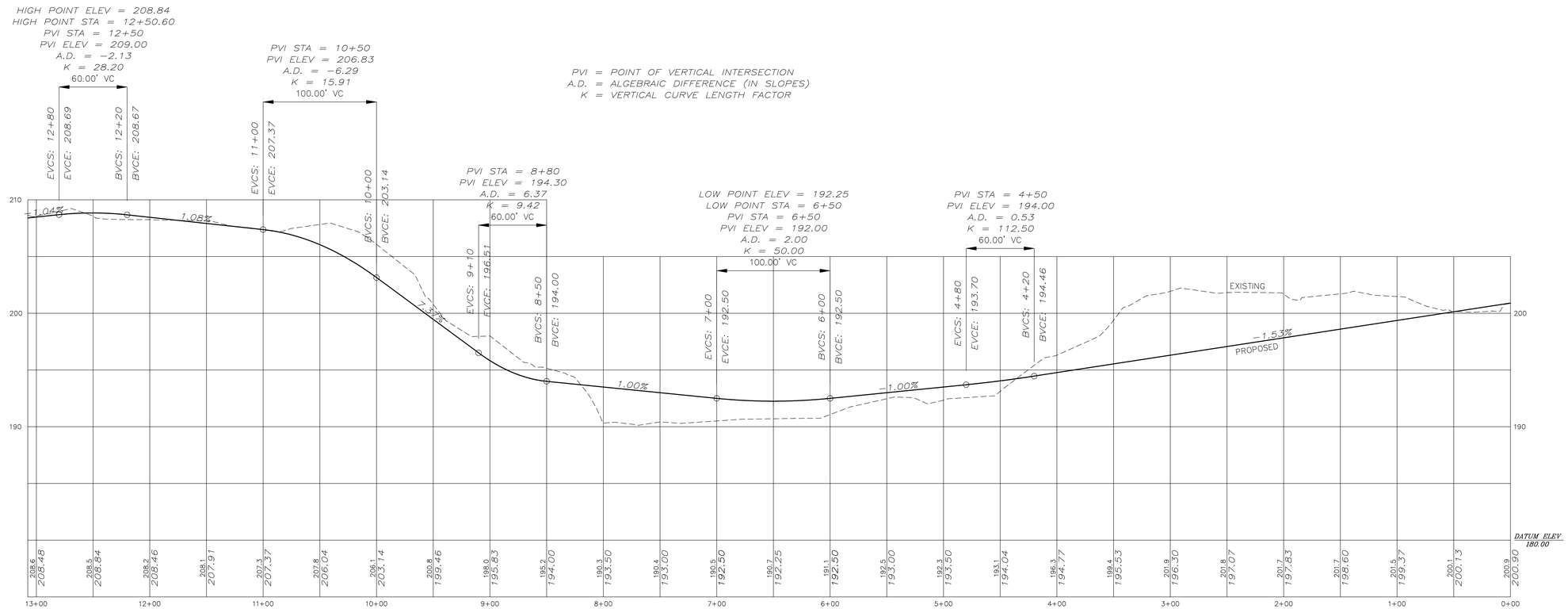

PROFILE FOR DRIVEWAY

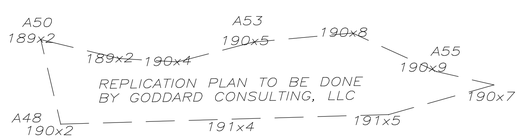

PROPOSED REPLICATION AREA

SCALE: 1 INCH=10 FEET

DOWNSPOUT DETAIL

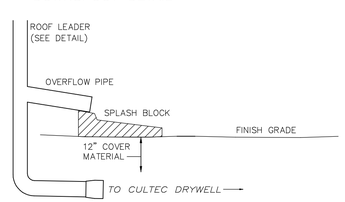

DRY HYDRANT DETAIL

NOTE: DRY HYDRANT TO BE INSTALLED UNDER THE SUPERVISION OF THE ACTON FIRE DEPT.

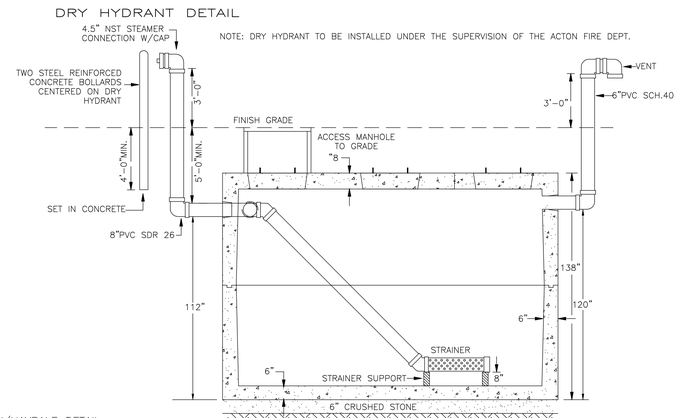

SECTION VIEW

FIRE CISTERN DETAIL

COMMERCIAL LINE
(H-20 LOADING)
10,000 GALLON
SEPTIC TANK
(17'-0"L x 10'-0"W OUTSIDE DIMENSIONS)

NOTE: USE CORE 'N SEAL OR SIMILAR SEALANT GASKET AROUND PIPES ENTERING CISTERN

WALL DETAIL

REDI ROCK INTERNATIONAL GRAVITY BLOCK RETAINING
WALL TO BE BUILT TO MANUFACTURERS SPECIFICATIONS

COMMON DRIVEWAY

TYPICAL DRIVEWAY SECTION

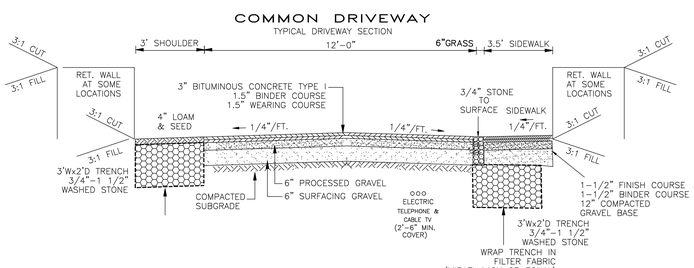

NOTE: ALL UNSUITABLE MATERIAL SUCH AS PEAT OR OTHER ORGANIC MATERIAL ENCOUNTERD UNDER THE PROPOSED COMMON DRIVEWAY SHALL BE REMOVED AND REPLACED WITH SUITABLE FILL MATERIAL.

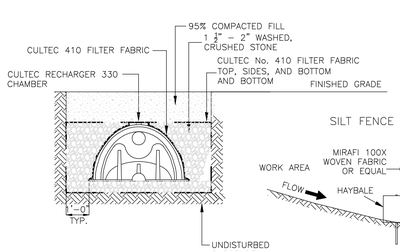

DRYWELL DETAIL

SILT FENCE W/HAYBALE DETAIL

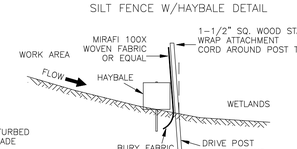

P.C.R.C. DRIVEWAY PROFILE & DETAILS

IN

ACTON, MASS.

APPLICANT: MT. LAUREL REALTY
304 GOODRICH STREET, LUNENBURG, MA 01462

OWNER: WILLIAM CHISHOLM
390 GOODRICH STREET, LUNENBURG, MA 01462

SCALE: 1 INCH = 50 FEET DATE: FEBRUARY 16, 2012

No.	REVISIONS	DATE
2	ADD SIDEWALK	6/18/14
1	TOWN COMMENTS	9/23/12

R.WILSON AND ASSOCIATES
LAND SURVEYORS AND CIVIL ENGINEERS
360 MASS. AVE. ACTON MASS. 01720
PHONE: 978-266-0203 FAX: 978-266-0202

FILE NO. 1851 DWG NO. 1851PCRC2 SHEET NO. 5 OF 7