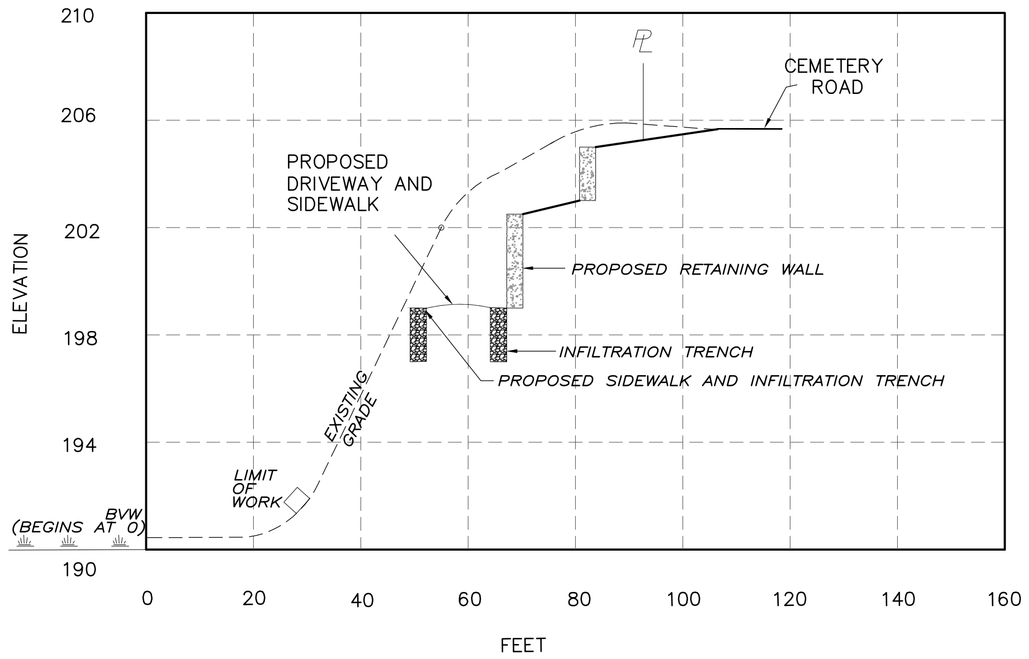

CROSS-SECTION A – A

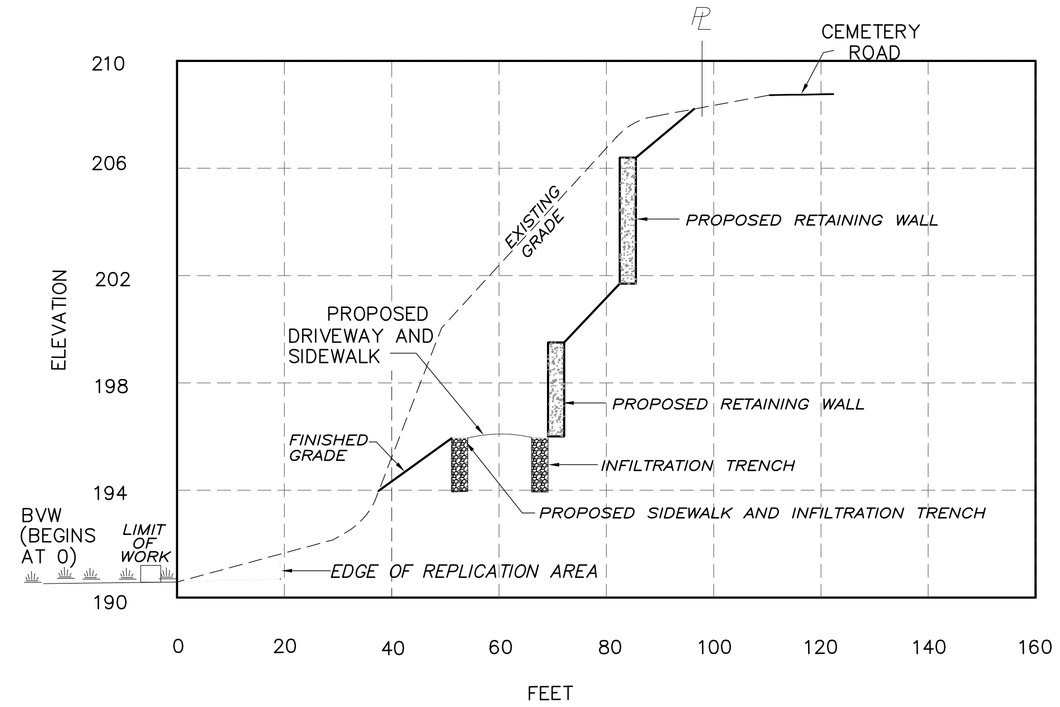

CROSS-SECTION B – B

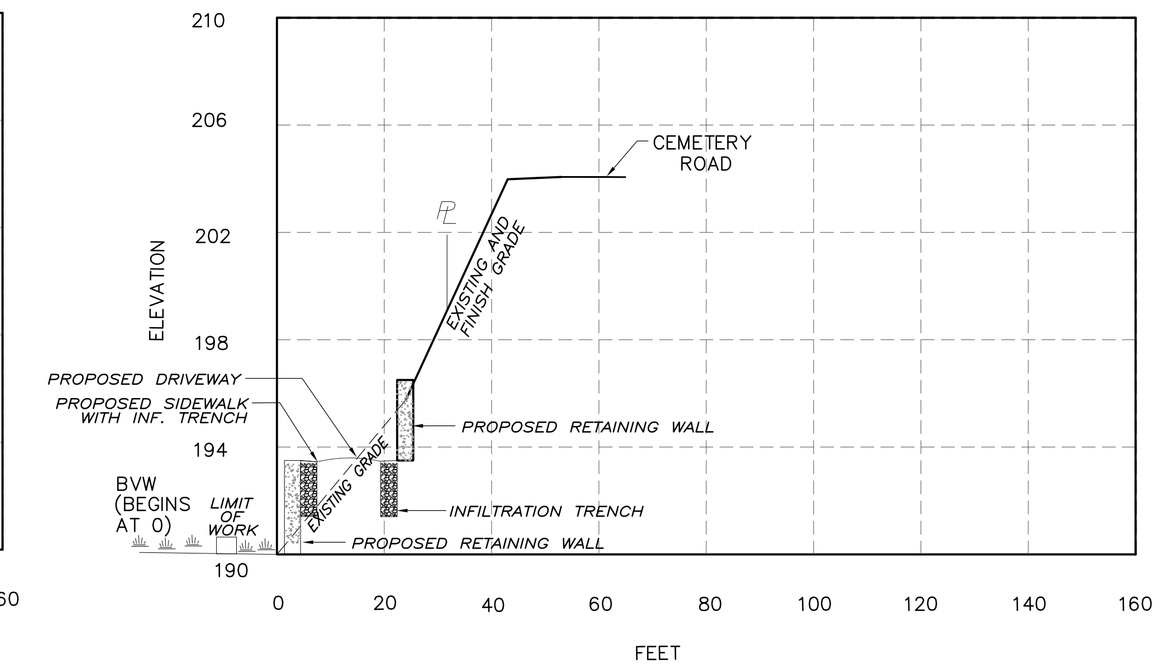

CROSS-SECTION C – C

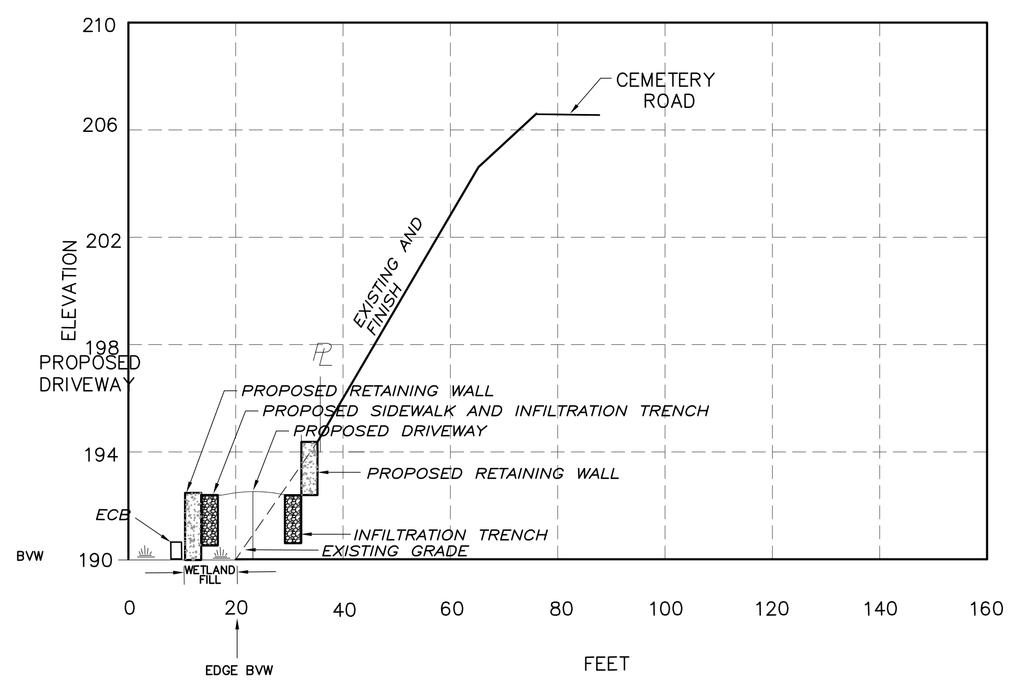

CROSS-SECTION D – D

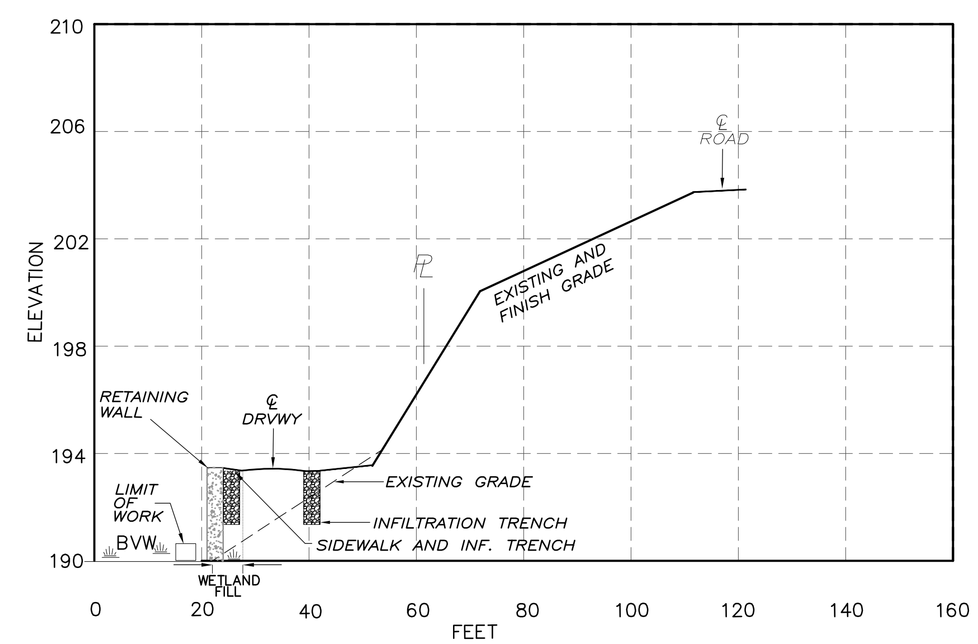

CROSS-SECTION E – E

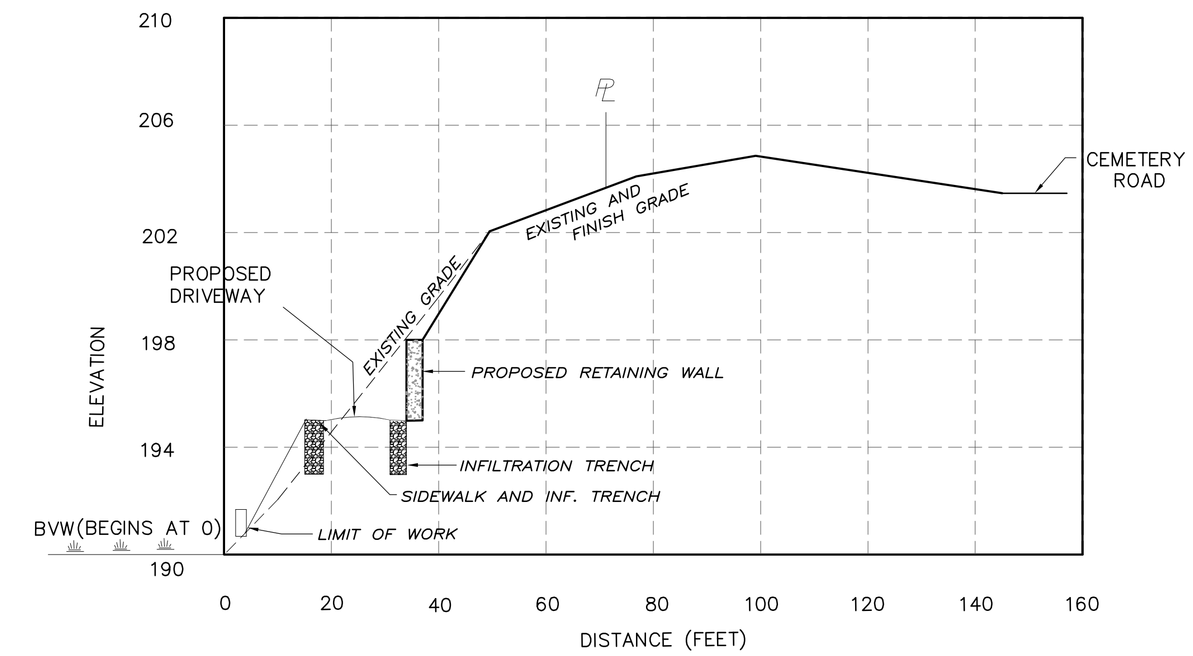

CROSS-SECTION F – F

1 INCH=4 FEET (VERT.)
1 INCH=20 FEET (HORIZ.) (TYP)

CROSS–SECTION PLAN
FOR
PROPOSED DRIVEWAY
AT
PARCEL A CENTRAL ST.
P.C.R.C.
ACTON, MASS.

APPLICANT: MT. LAUREL REALTY
390 GOODRICH STREET, LUNENBURG, MA 01462

OWNER: WILLIAM CHISHOLM
390 GOODRICH STREET, LUNENBURG, MA 01462

7	SIDEWALK DETAIL	2/25/15
6	FP COMPENSATION	02/02/15
5	FP COMPENSATION	12/31/14
4	FLOOD PLAIN	11/25/14
3	REVISED	9/1/14
2	REVISED	8/8/14
1	REVISED	7/11/14

SCALE: AS NOTED ON PLAN DATE: MAY 23, 2014

R.WILSON ASSOCIATES
LAND SURVEYORS AND CIVIL ENGINEERS
360 MASS. AVE., ACTON MASS. 01720
PHONE: 978–266–0203 FAX: 978–266–0202

FILE NO. 1851 DWG NO. 1851 NOI–20 SHEET NO. 4 OF 8