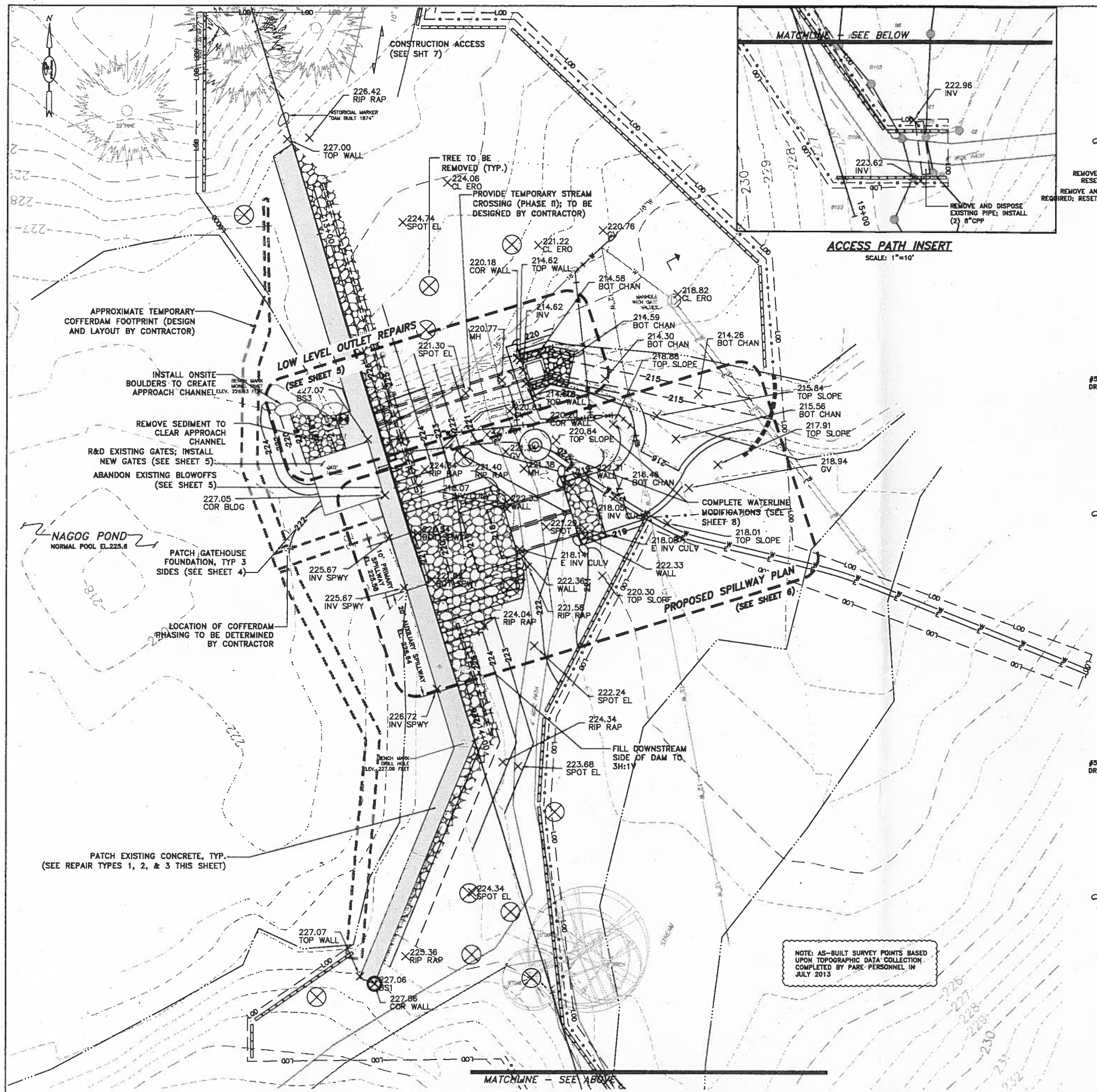

PROPOSED SITE PLAN
SCALE: 1"=10'

ACCESS PATH INSERT
SCALE: 1"=10'

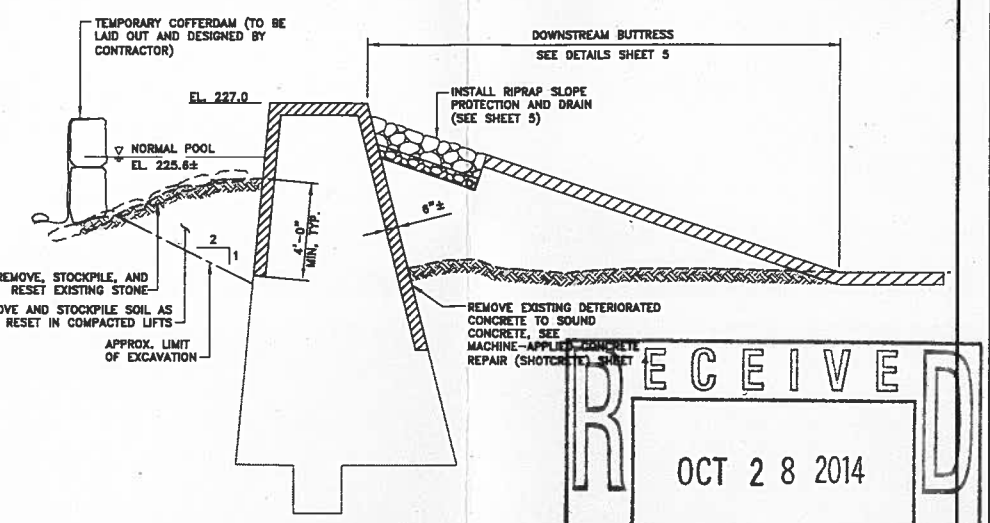

REPAIR TYPE 1
SCALE: 1/4"=1'-0"

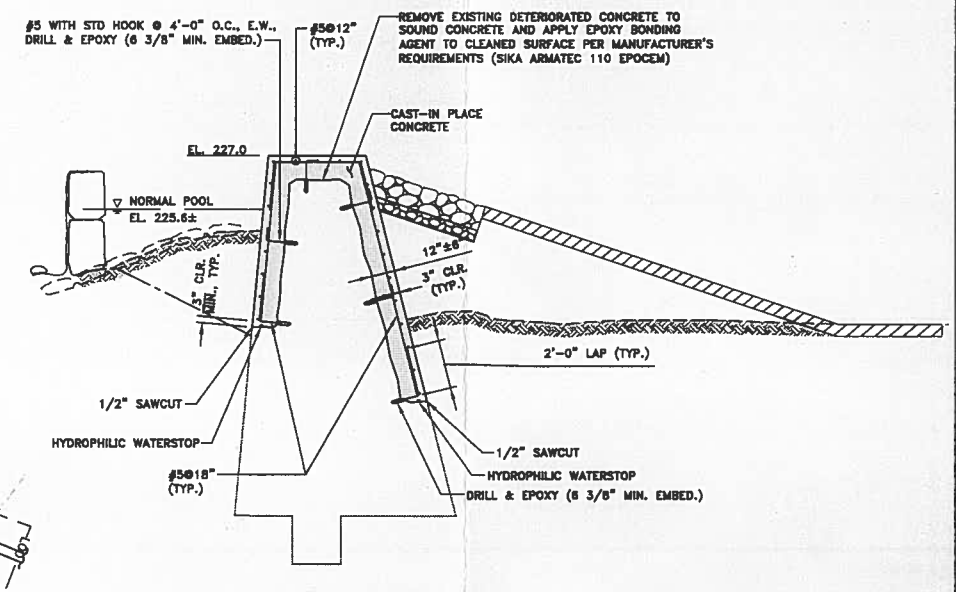

REPAIR TYPE 2
SCALE: 1/4"=1'-0"

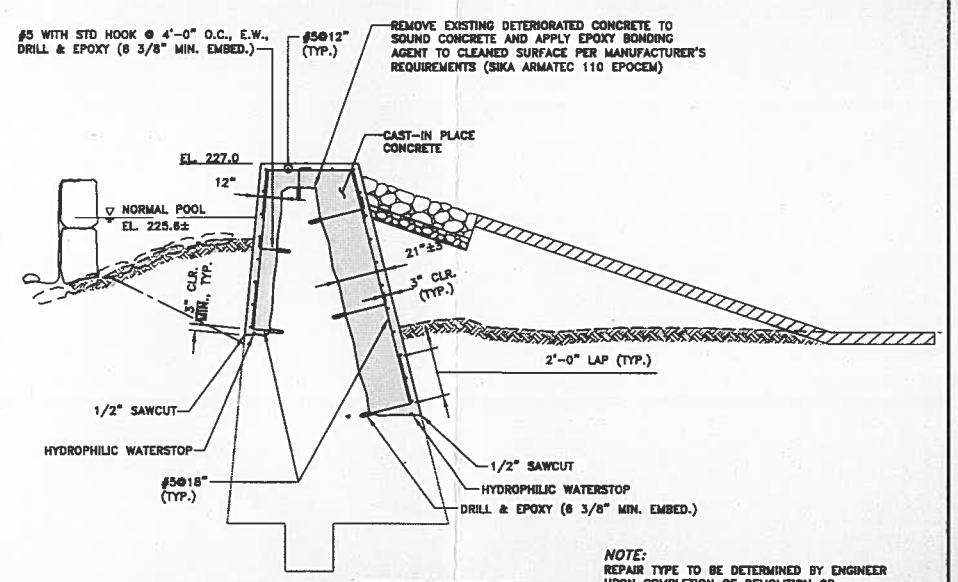

REPAIR TYPE 3
SCALE: 1/4"=1'-0"

NOTE:
REPAIR TYPE TO BE DETERMINED BY ENGINEER UPON COMPLETION OF DEMOLITION OR REMOVAL OF DETERIORATED CONCRETE TO SOUND CONCRETE

HALF SIZED BID DOCUMENT

RECEIVED
OCT 28 2014
ACTON CONSERVATION COMMISSION

PARE
PARE CORPORATION
ENGINEERS · SCIENTISTS · PLANNERS
10 LINCOLN ROAD, SUITE 103
FOXBORO, MA 02035
508-543-1755

SCALE ADJUSTMENT GUIDE
0" 1"
BAR IS ONE INCH ON ORIGINAL DRAWING.

NAGOG POND DAM REPAIRS

MA00129 / 4-9-2-5

ACTON, MASSACHUSETTS
TOWN OF CONCORD

REVISIONS:

1	7/2013	AS-BUILT POINT DATA

PROJECT NO.:	10122.01
DATE:	MAY 2012
SCALE:	AS NOTED
DESIGNED BY:	KMC / ARO
CHECKED BY:	ARO
DRAWN BY:	JHG / JDB
APPROVED BY:	JMB

DAM IMPROVEMENTS
PLAN AND SECTIONS

SHEET NO.:
3