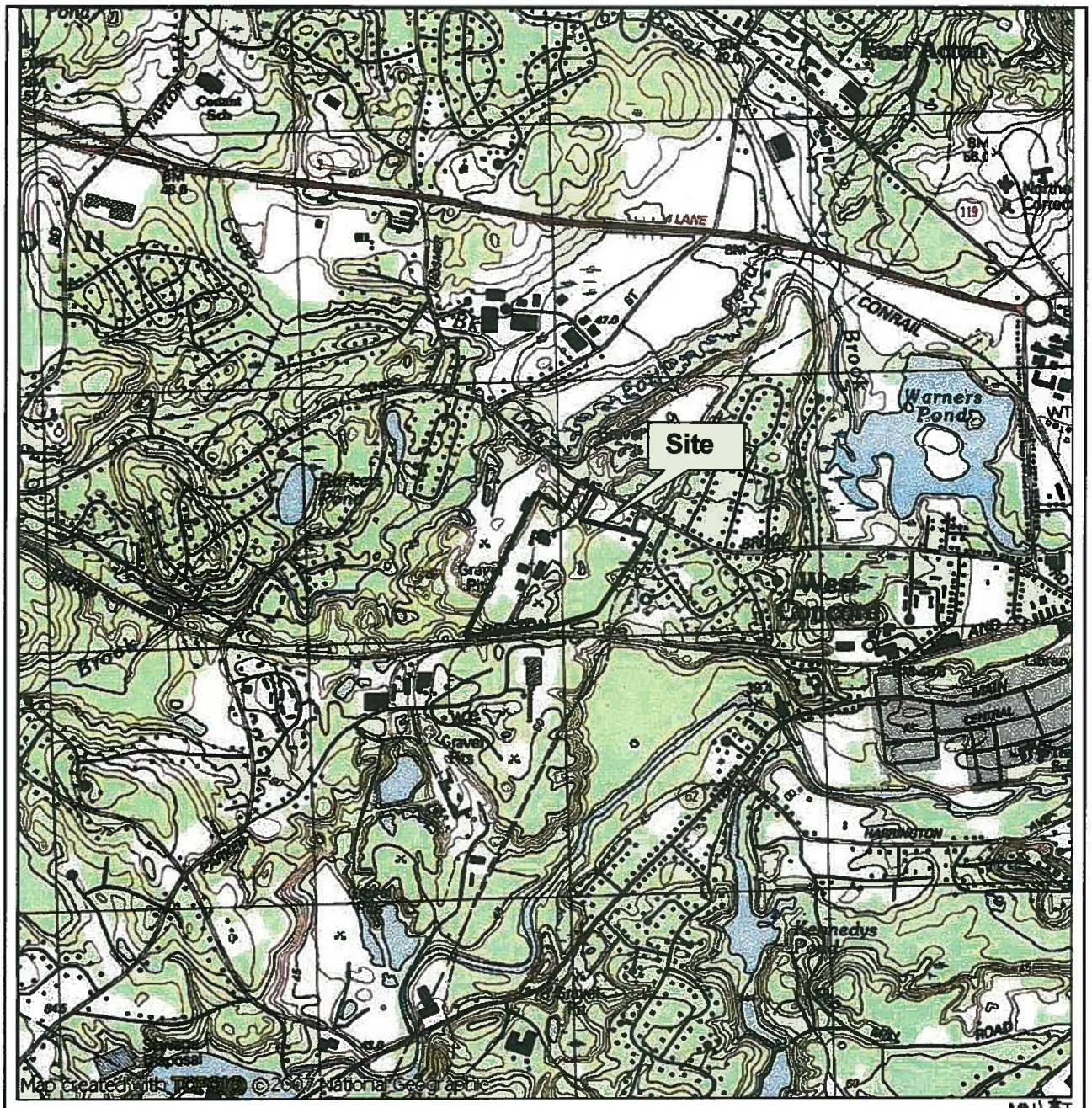

NATIONAL GEOGRAPHIC

0.0 0.5 1.0 miles
0.0 0.5 1.0 1.5 km

MN 15° T
04/20/10

AECOM

Former BOC Gases, Inc.
Acton, Massachusetts

Site Location Map

Project # 60161598 Figure 1

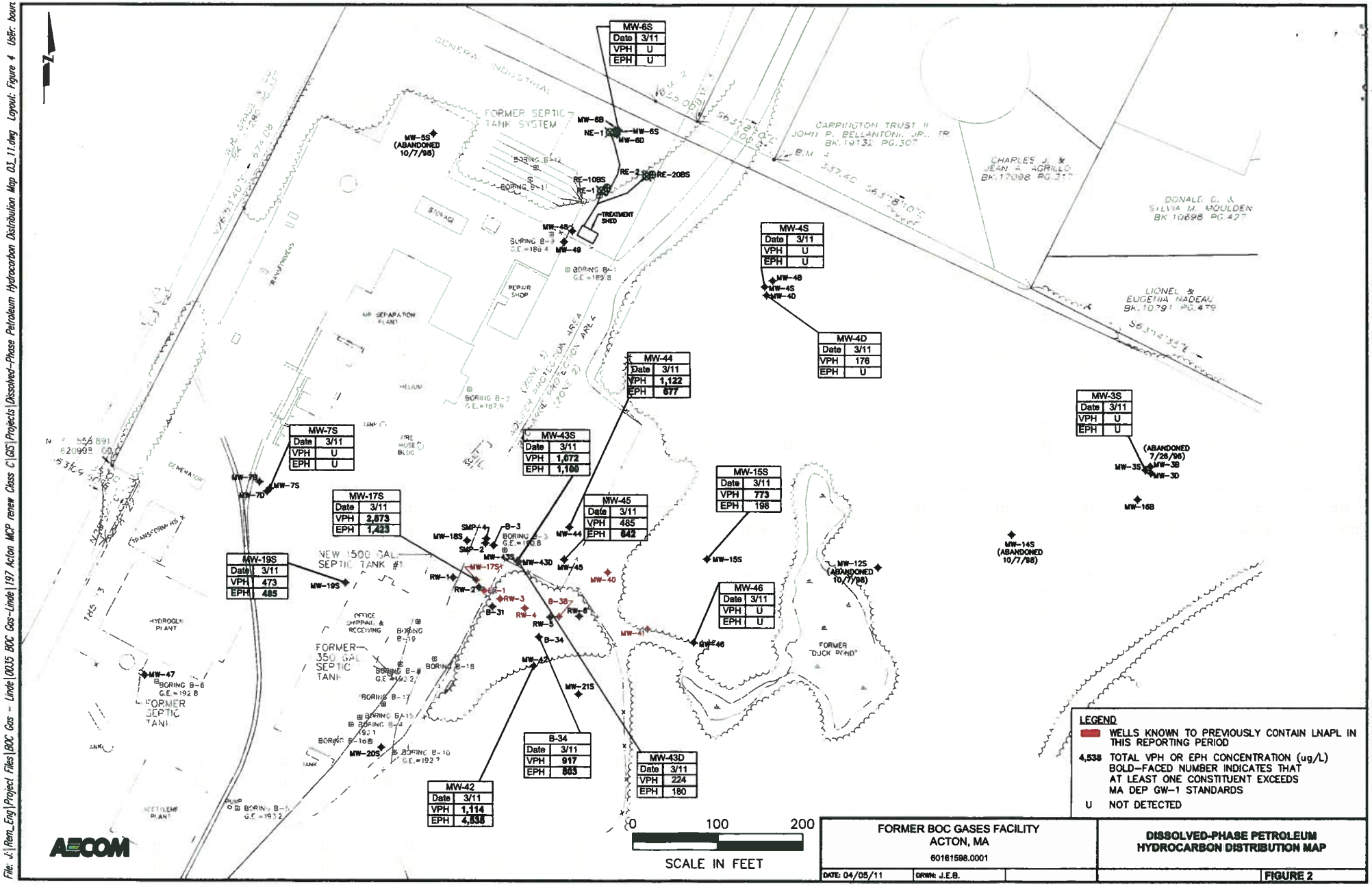

File: J:\Rem_Eng\Project Files\BOC Gas - Linde\0035 BOC Gas-Linde\197 Acton MCP renew Class C\GIS\Projects\Dissolved-Phase Petroleum Hydrocarbon Distribution Map 03_11.dwg Layout: Figure 4 User: bours

Figure 3
Apparent LNAPL Thickness in Recovery Wells
Linde Gases
Acton, Massachusetts

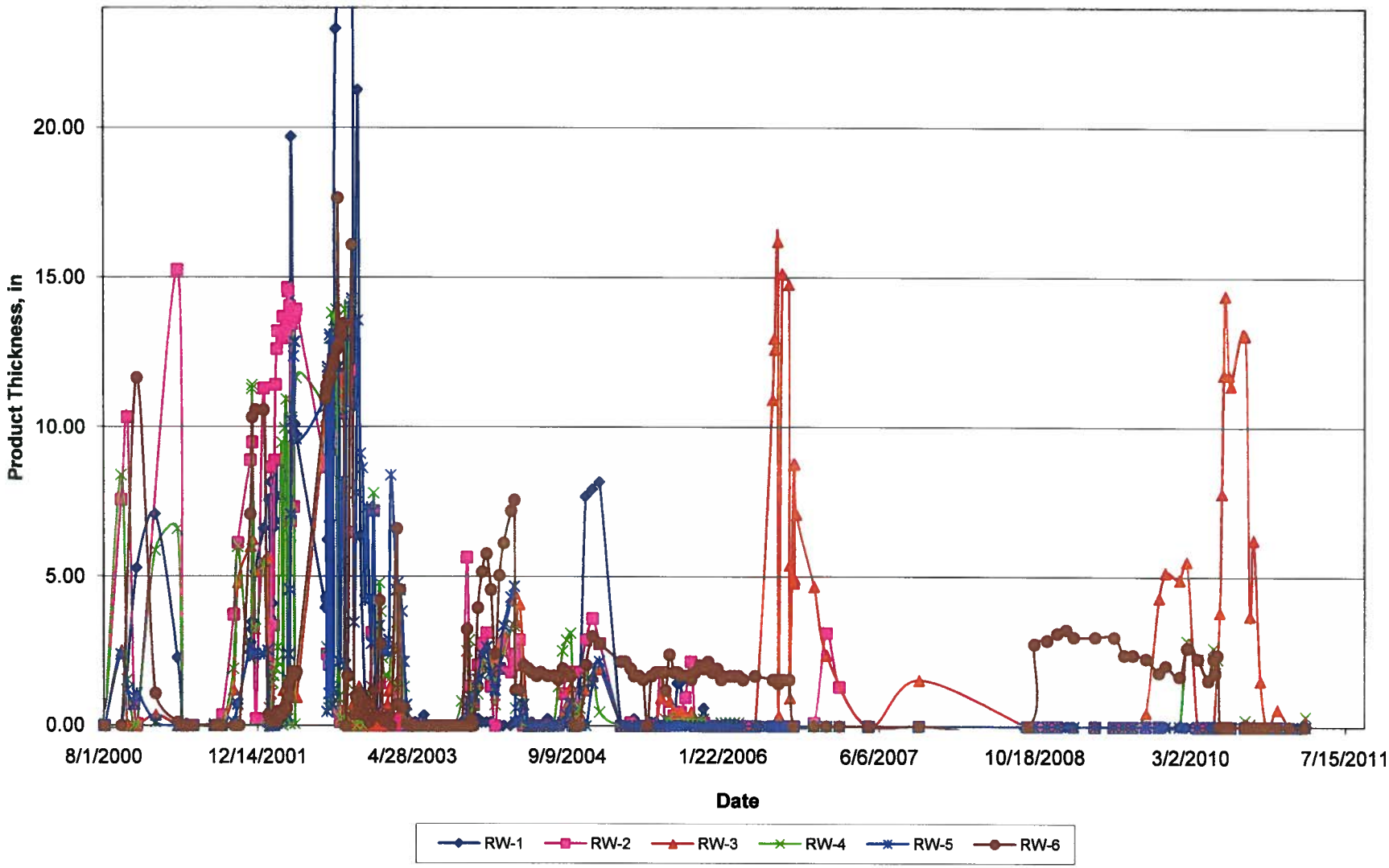

RW-x Table.xls
4/18/2011