To see all the details that are visible on the screen, use the "Print" link next to the map.

Google



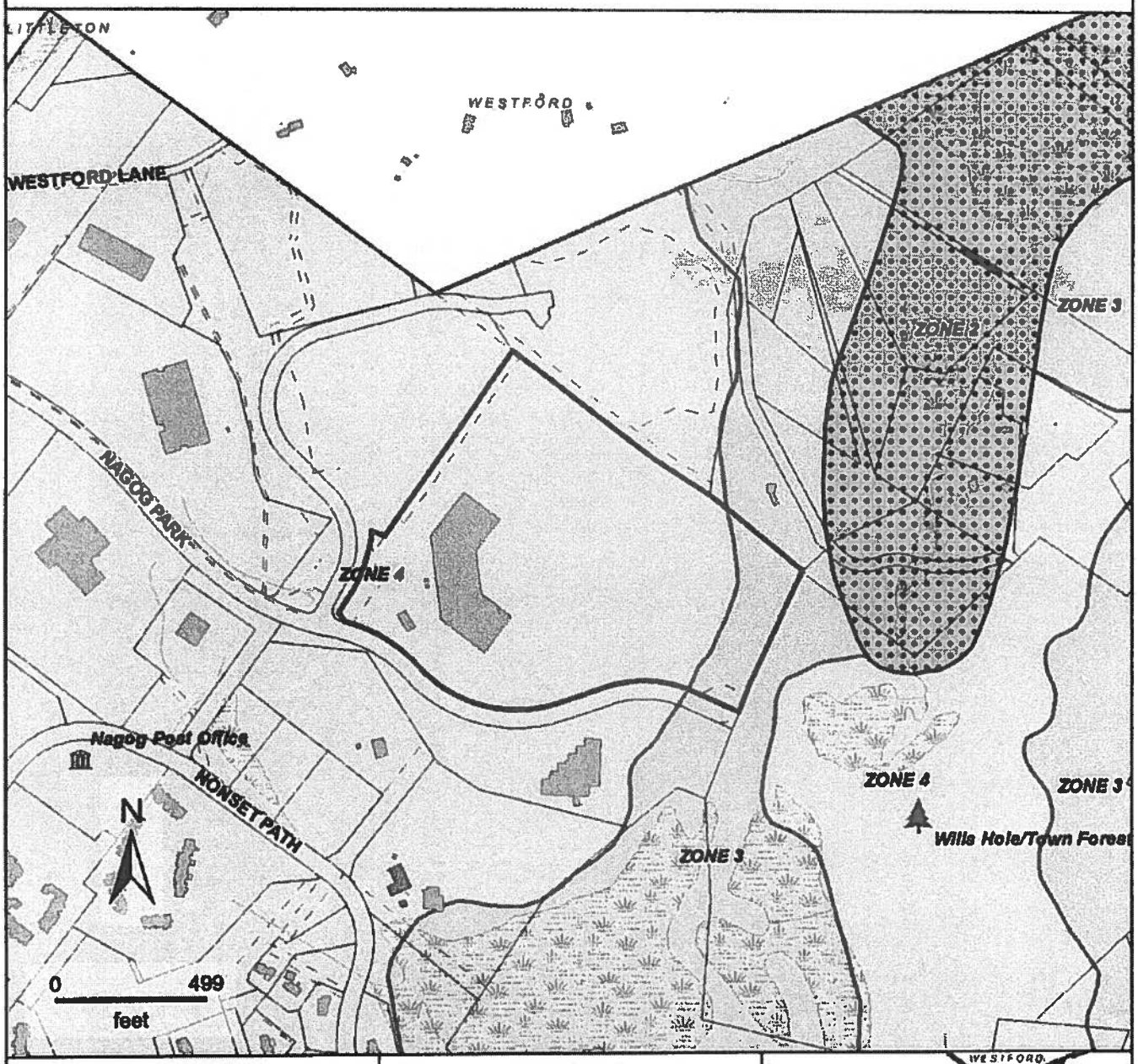

Property Information

Property ID B5-19
Location 100 NAGOG PK

INCORPORATED - 1735 TOWN OF ACTON

MAP FOR REFERENCE ONLY
NOT A LEGAL DOCUMENT

This data set/map is for planning purposes only and should not be used for larger scale analysis. The Town of Acton shall not be held liable for any use of the data or images shown on this map, nor is any warranty of accuracy expressed. All uses of this data set/map are subject to field verification.

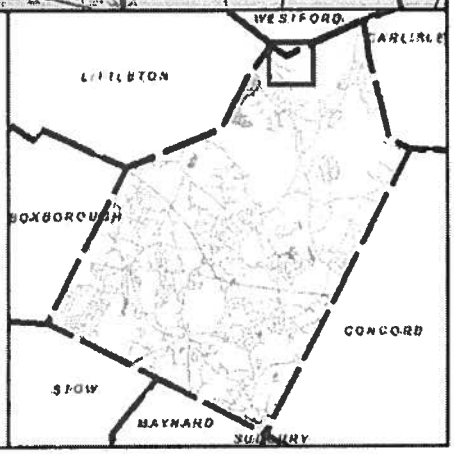

GROUNDWATER PROTECTION DISTRICTS

- OVERLAPPING ZONE 2

ZONES
- *ZONE 1*
- *ZONE 2*
- *ZONE 3*
- *ZONE 4*

NATURAL RESOURCES

- DEP RIVERS & STREAMS

DEP WETLANDS
- *WET AREAS*
- *PONDS*

BASE MAP

- POOLS

STRUCTURES
- *BUILDING*
- *DECK*
- *FOUNDATION*
- *FUEL TANK*
- *MOBILE*
- *PORCH*
- *RUINS*
- *SMOKESTACK*
- *WATERTANK*

- SPORTS FACILITY / AREAS

TOWN DATA

POINTS OF INTEREST
- *CONSERVATION*
- *HISTORICAL*
- *MUNICIPAL*
- *OTHER GOVERNMENT*
- *PUBLIC SAFETY*
- *RECREATION*
- *SCHOOL*

- EASEMENTS

- PARCELS

- TOWN BOUNDARY

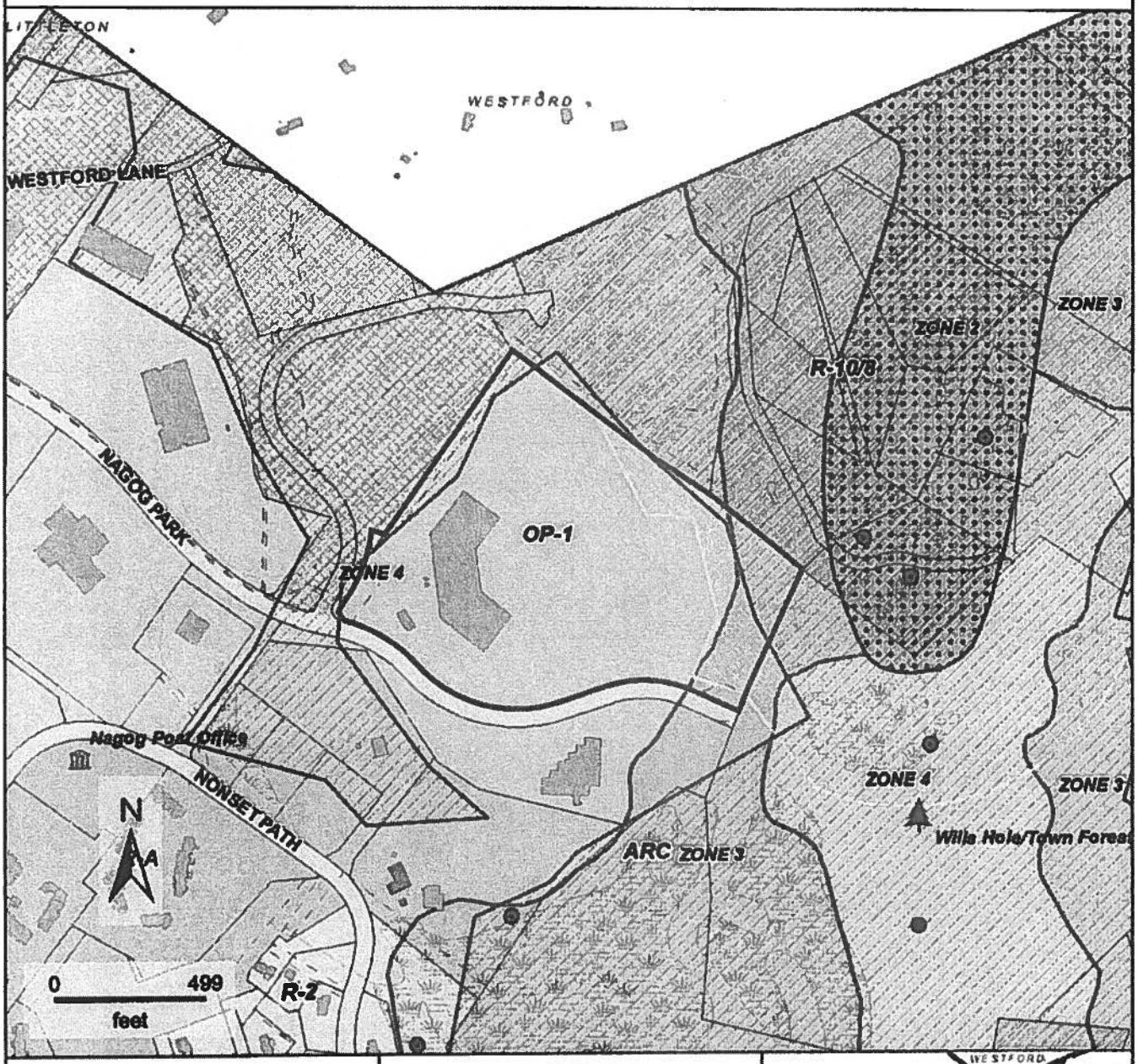

Property Information

Property ID B5-19
Location 100 NAGOG PK

INCORPORATED - 1735 ACTON

MAP FOR REFERENCE ONLY
NOT A LEGAL DOCUMENT

This data set/map is for planning purposes only and should not be used for larger scale analysis. The Town of Acton shall not be held liable for any use of the data or images shown on this map, nor is any warranty of accuracy expressed. All uses of this data set/map are subject to field verification.

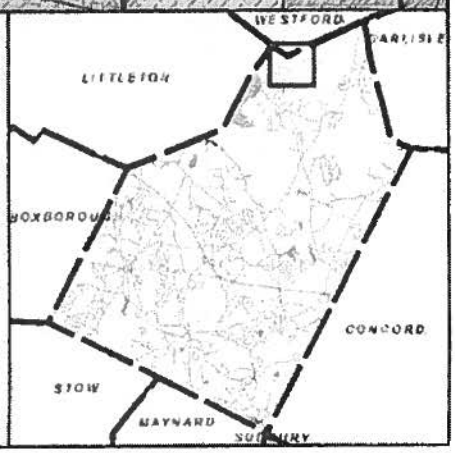

ZONING

AFFORDABLE HOUSING OVERLAY DISTRICT
- *Sub-District A*
- *Sub-District B*

ZONING DISTRICTS
- *R-2 (Residence 2)*
- *R-4 (Residence 4)*
- *R-8 (Residence 8)*
- *R8/4 (Residence 8/4)*
- *R-10 (Residence 10)*
- *R-A (Residence A)*
- *R-AA (Residence AA)*
- *R-10/8 (Residence 10/8)*
- *NAV (North Acton Village)*
- *SAV (South Acton Village)*
- *EAV (East Acton Village)*
- *EAV-2 (East Acton Village 2)*
- *WAV (West Acton Village)*
- *VR (Village Residential)*
- *ARC (Agriculture Recreation Conservation)*
- *PCRC (Planned Conservation Residential Co*
- *LB (Limited Business)*
- *GI (General Industrial)*
- *LI (Light Industrial)*
- *LI-1 (Light Industrial 1)*
- *SM (Small Manufacturing)*
- *TD (Technology District)*
- *KC (Kelley's Corner)*
- *OP-1 (Office Park 1)*
- *OP-2 (Office Park 2)*
- *PM (Powder Mill)*

GROUNDWATER PROTECTION DISTRICTS

- OVERLAPPING ZONE 2

ZONES
- *ZONE 1*
- *ZONE 2*
- *ZONE 3*
- *ZONE 4*

NATURAL RESOURCES

DEP RIVERS & STREAMS

DEP WETLANDS
- *WET AREAS*
- *PONDS*

NATURAL HERITAGE FEATURES

- CERTIFIED VERNAL POOLS
- POTENTIAL VERNAL POOLS
- BIOMAP CORE HABITAT
- BIOMAP SUPPORTING NATURAL LANDSCAPE
- ESTIMATED HABITATS OF RARE WILDLIFE
- LIVING WATERS CORE HABITATS
- LIVING WATERS CRITICAL SUPPORTING WATERSHED
- NATURAL COMMUNITIES
- PRIORITY HABITATS OF RARE SPECIES

TOPOGRAPHY

- SPOT ELEVATIONS
- 2' CONTOURS

BASE MAP

- POOLS

STRUCTURES
- *BUILDING*
- *DECK*
- *FOUNDATION*
- *FUEL TANK*
- *MOBILE*
- *PORCH*
- *RUINS*
- *SMOKESTACK*
- *WATERTANK*

- SPORTS FACILITY / AREAS

TOWN DATA

POINTS OF INTEREST
- *CONSERVATION*
- *HISTORICAL*
- *MUNICIPAL*
- *OTHER GOVERNMENT*
- *PUBLIC SAFETY*
- *RECREATION*
- *SCHOOL*

- EASEMENTS
- PARCELS
- TOWN BOUNDARY