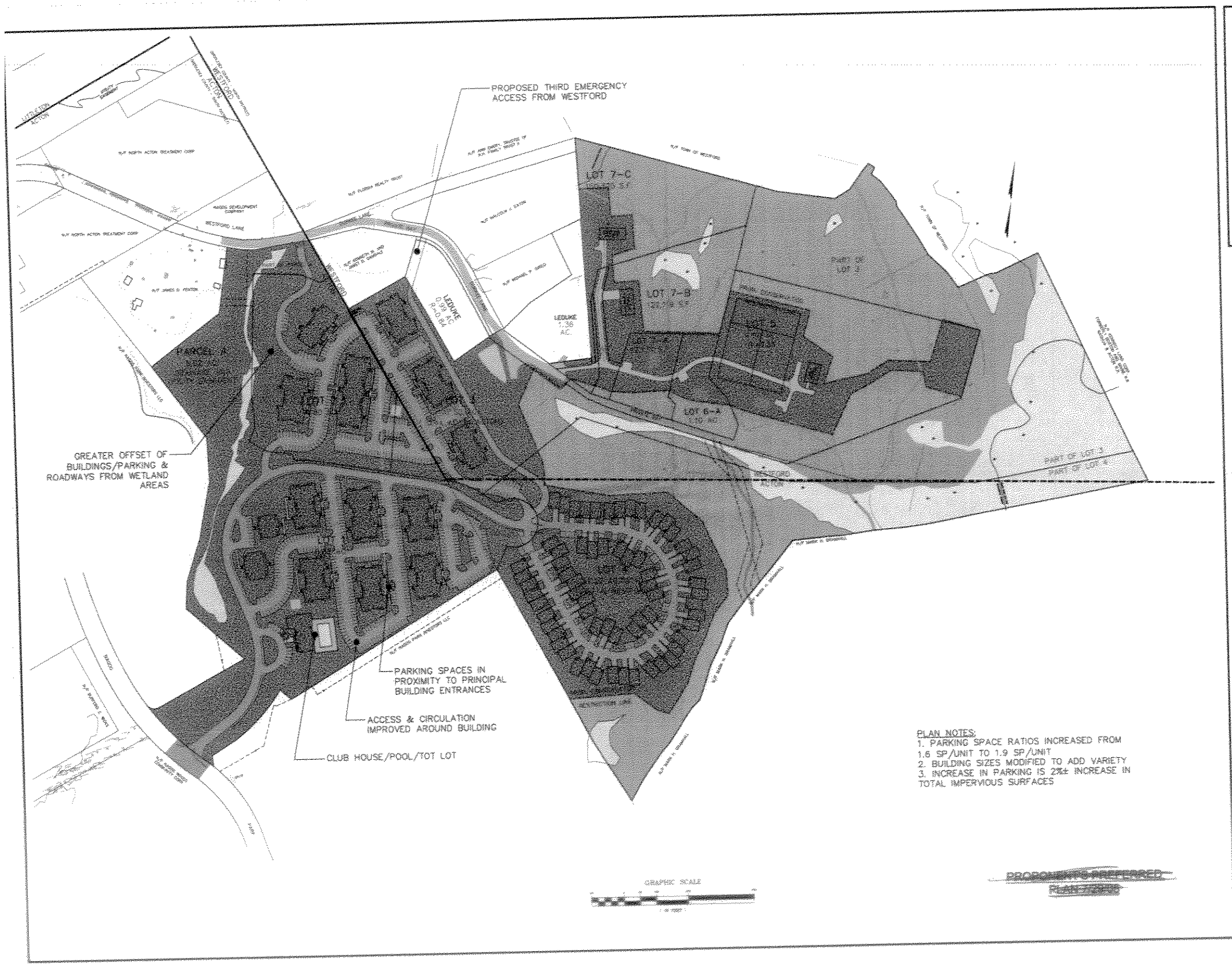

PLAN NOTES:
1. PARKING SPACE RATIOS INCREASED FROM 1.6 SP/UNIT TO 1.9 SP/UNIT
2. BUILDING SIZES MODIFIED TO ADD VARIETY
3. INCREASE IN PARKING IS 2%± INCREASE IN TOTAL IMPERVIOUS SURFACES

~~PROPONENT'S PREFERRED PLAN~~

OMNI PROPERTIES, INC.

PLACES Site Consultants, Inc.

Revisions:
7/2005 REVISIONS PER COMMENTS FROM PERMITTING PROCESS

WOODLANDS AT LAUREL HILL
Acton & Westford, Mass.

Site Plan

C-1

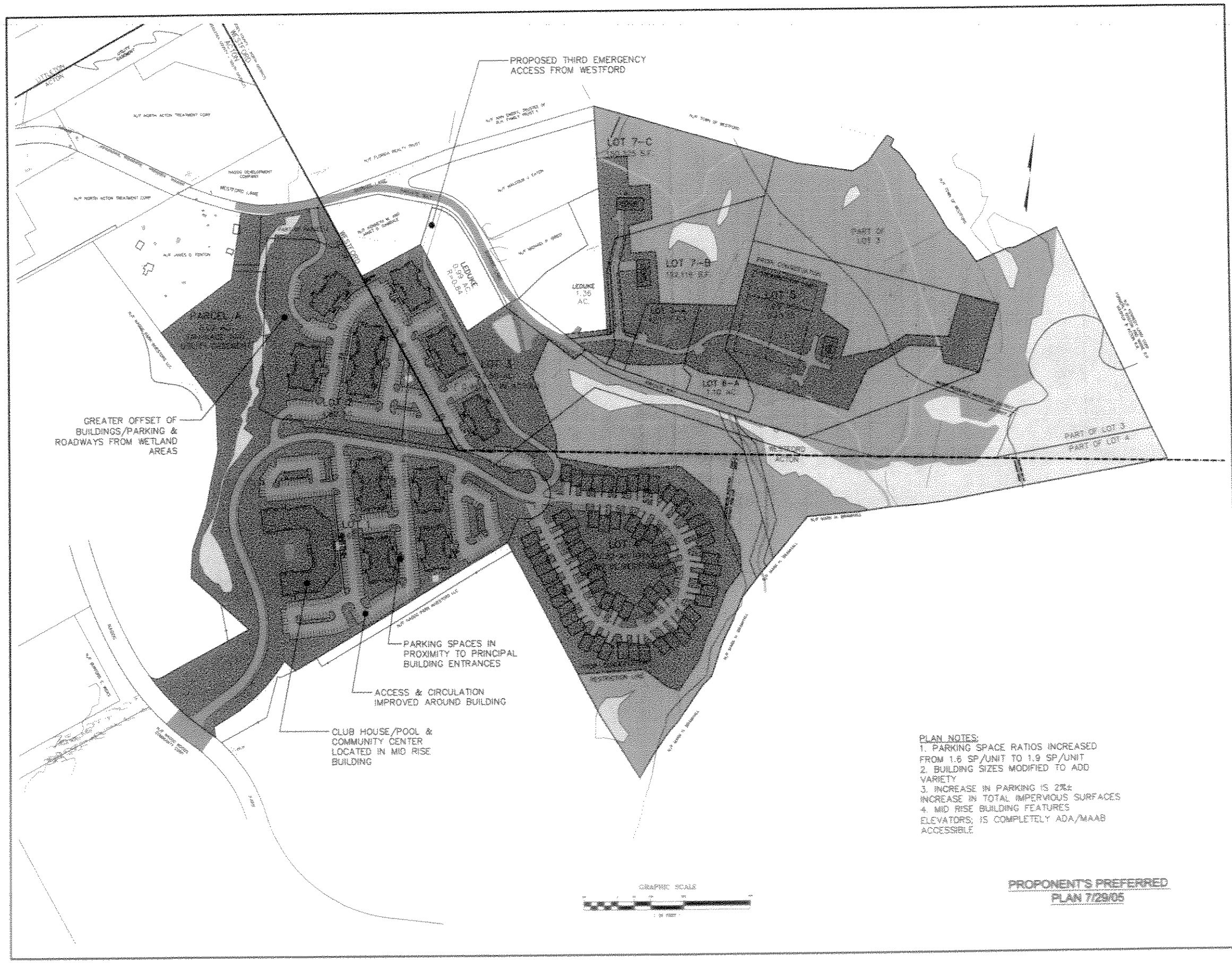

PLAN NOTES:
1. PARKING SPACE RATIOS INCREASED FROM 1.6 SP/UNIT TO 1.9 SP/UNIT
2. BUILDING SIZES MODIFIED TO ADD VARIETY
3. INCREASE IN PARKING IS 2%± INCREASE IN TOTAL IMPERVIOUS SURFACES
4. MID RISE BUILDING FEATURES ELEVATORS; IS COMPLETELY ADA/MAAB ACCESSIBLE

PROPONENT'S PREFERRED PLAN 7/29/05

OMNI PROPERTIES, INC.

PLACES Site Consultants, Inc.

Revisions:
7/29/05 REVISIONS PER COMMENTS FROM PERMITTING PROCESS

WOODLANDS AT LAUREL HILL
Acton & Westford, Mass.

Site Plan

C-1

GRAPHIC SCALE

PROPONENT'S PREFERRED
PLAN 7/29/05

OMNI
PROPERTIES,
INC.

PLACES
Site Consultants, Inc.
PLANNING, LANDSCAPE ARCHITECTURE,
CIVIL ENGINEERING, SURVEYING
684 MAIN STREET, SUITE 3
HOLDEN, MA 01520-1862
508.829.2333 Fax 508.829.0904
EMAIL places@verizon.net

Revisions:

WOODLANDS
AT LAUREL HILL
Acton & Westford,
Mass.

Site Plan

C-1

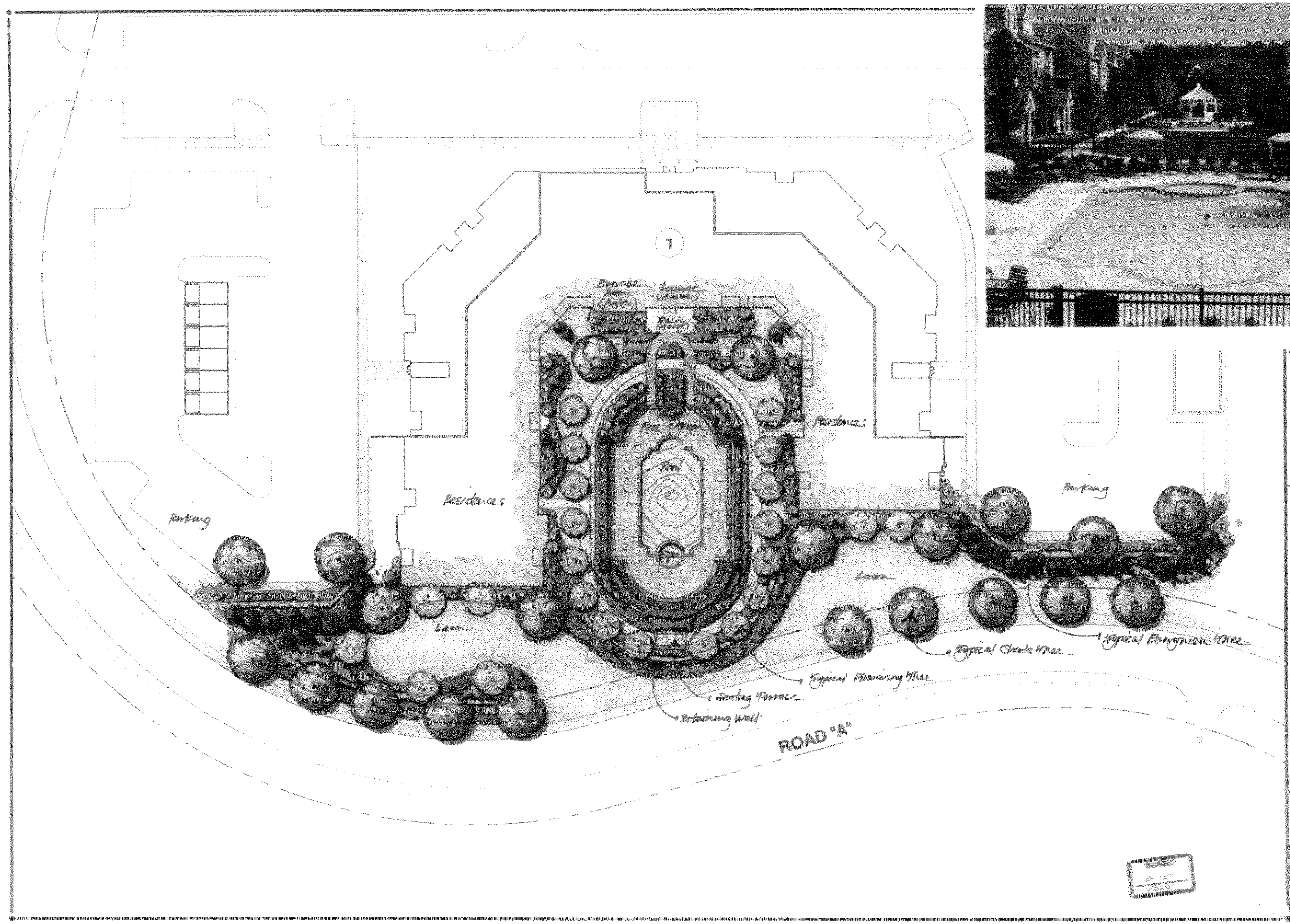

Drawn By: D.A. | Checked By: TM

Conceptual Courtyard Planting Plan

Scale: 1"=20'

Sheet: L1

Sheet 3 of 3