THE RESTAURANT AT QUAIL RIDGE - VIEW

RQR

JHA

JHA

JANOVSKY/HURLEY
ARCHITECTS, INC.
37 WALNUT STREET
WELLESLEY HILLS, MA
02481-2116
tel: (781)489-6540
fax: (781)489-6544
email: info@jha-arch.com

COPYRIGHT 2007
Janovsky/Hurley Architects, Inc.

REVISION	DATE

RQR

RESIDENCES
AT QUAIL RIDGE
Prepared for :
Quail Ridge Country Club, LLC
354B Great Road
Acton, MA

THE RESTAURANT
AT QUAIL RIDGE
Rendered View

SCALE	
DRAWN BY	
DATE	6/20/07
PLANNING BOARD REVIEW	

A.19

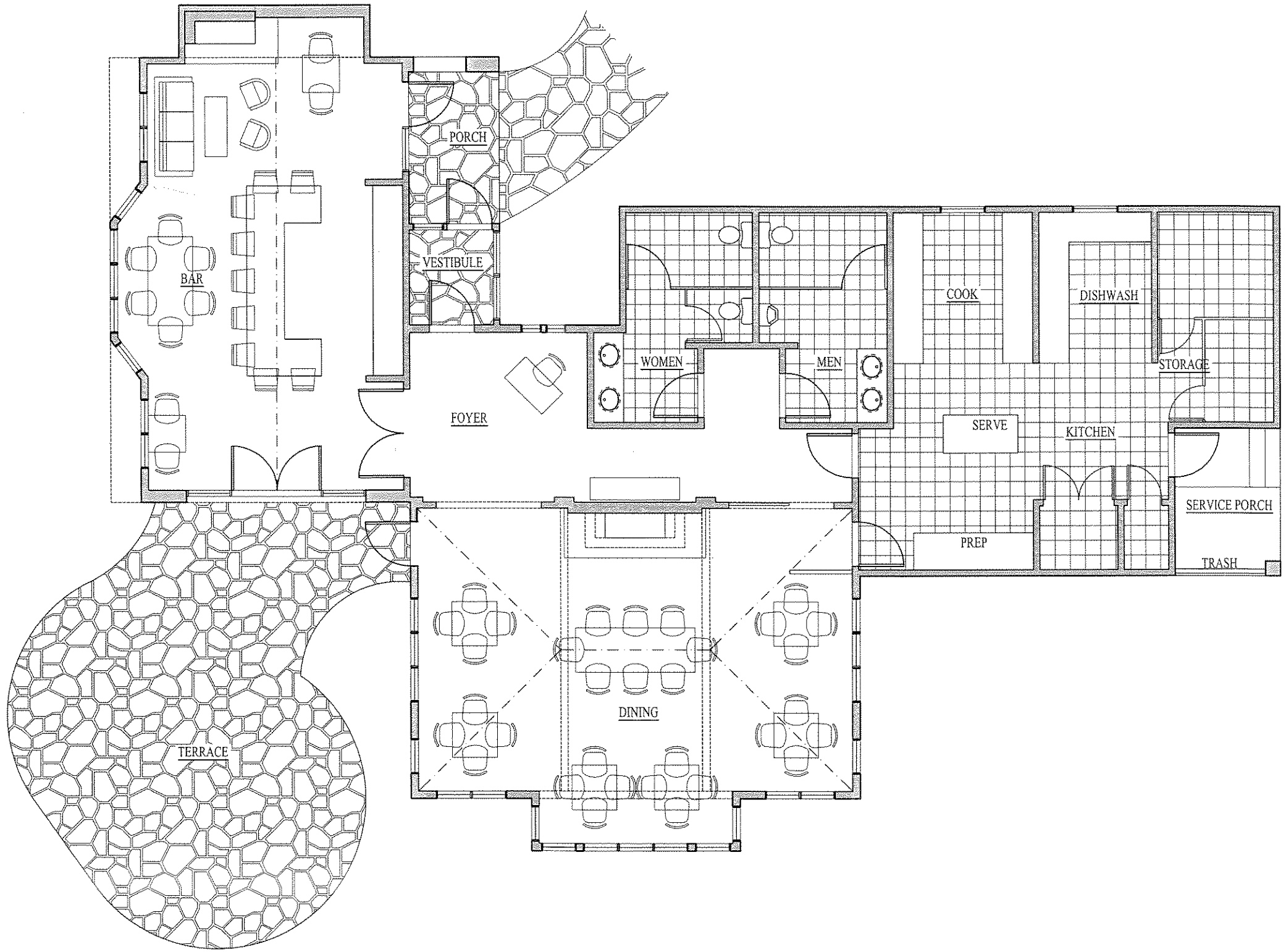

THE RESTAURANT AT QUAIL RIDGE - FLOOR PLAN

RQR

0 2' 4' 6' 10'

JHA

JHA

JANOVSKY/HURLEY
ARCHITECTS, INC.
37 WALNUT STREET
WELLESLEY HILLS, MA
02481-2116
tel: (781)489-6540
fax: (781)489-6544
email: info@jha-arch.com

COPYRIGHT 2007
Janovsky/Hurley Architects, Inc.

REVISION	DATE

RQR

RESIDENCES
AT QUAIL RIDGE
Prepared for :
Quail Ridge Country Club, LLC
3548 Great Road
Acton, MA

THE RESTAURANT
AT QUAIL RIDGE
Floor Plan

SCALE

DRAWN BY

DATE 6/20/07

PLANNING BOARD REVIEW

A.20

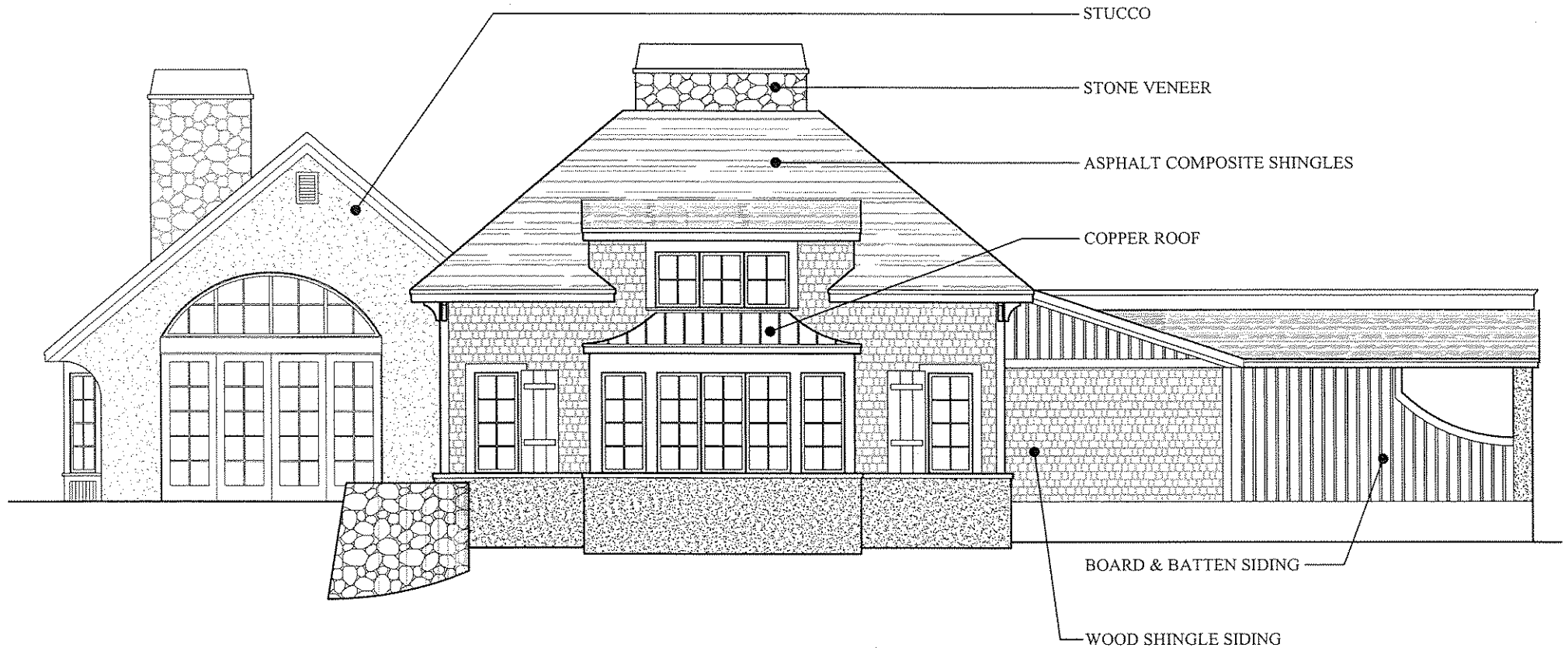

THE RESTAURANT AT QUAIL RIDGE - WEST ELEVATION

RQR

0 2' 4' 6' 10'

JHA

THE RESTAURANT AT QUAIL RIDGE - NORTH ELEVATION

RQR

0 2' 4' 6' 10'

JHA

JHA
JANOVSKY/HURLEY
ARCHITECTS, INC.
37 WALNUT STREET
WELLESLEY HILLS, MA
02481-2116
tel: (781)489-6540
fax: (781)489-6544
email: info@jha-arch.com

COPYRIGHT 2007
Janovsky/Hurley Architects, Inc.

REVISION	DATE

RQR

RESIDENCES
AT QUAIL RIDGE
Prepared for :
Quail Ridge Country Club, LLC
354B Great Road
Acton, MA

THE RESTAURANT
AT QUAIL RIDGE
Exterior
Elevations

SCALE

DRAWN BY

DATE 6/20/07

PLANNING BOARD REVIEW

A.21



THE RESTAURANT AT QUAIL RIDGE - EAST ELEVATION

RQR

0 2' 4' 6' 10'

JHA

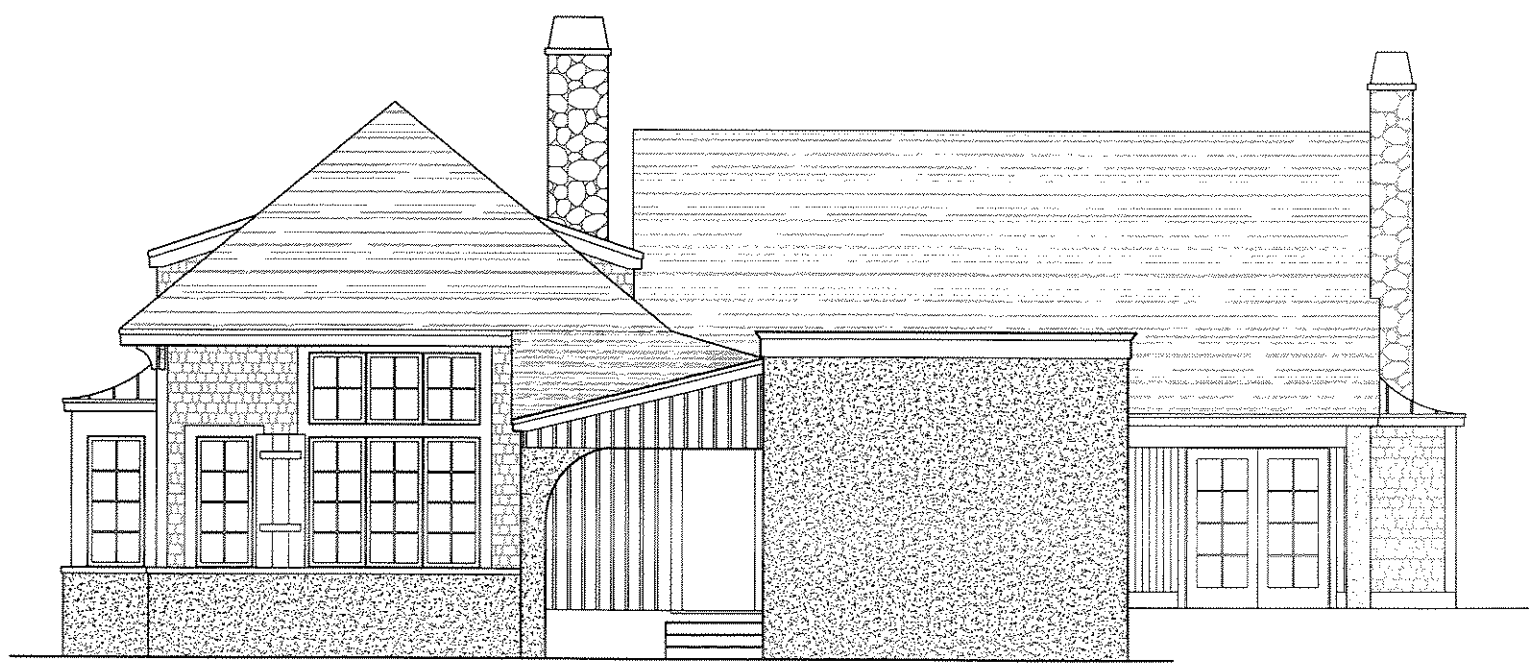

THE RESTAURANT AT QUAIL RIDGE - SOUTH ELEVATION

RQR

0 2' 4' 6' 10'

JHA

JHA

JANOVSKY/HURLEY
ARCHITECTS, INC.
37 WALNUT STREET
WELLESLEY HILLS, MA
02481-2116
tel: (781)489-6540
fax: (781)489-6544
email: info@jha-arch.com

COPYRIGHT 2007
Janovsky/Hurley Architects, Inc.

REVISION	DATE

RQR

RESIDENCES
AT QUAIL RIDGE
Prepared for :
Quail Ridge Country Club, LLC
3548 Great Road
Acton, MA

THE RESTAURANT
AT QUAIL RIDGE
Exterior
Elevations

SCALE	
DRAWN BY	
DATE	6/20/07
PLANNING BOARD REVIEW	

A.22