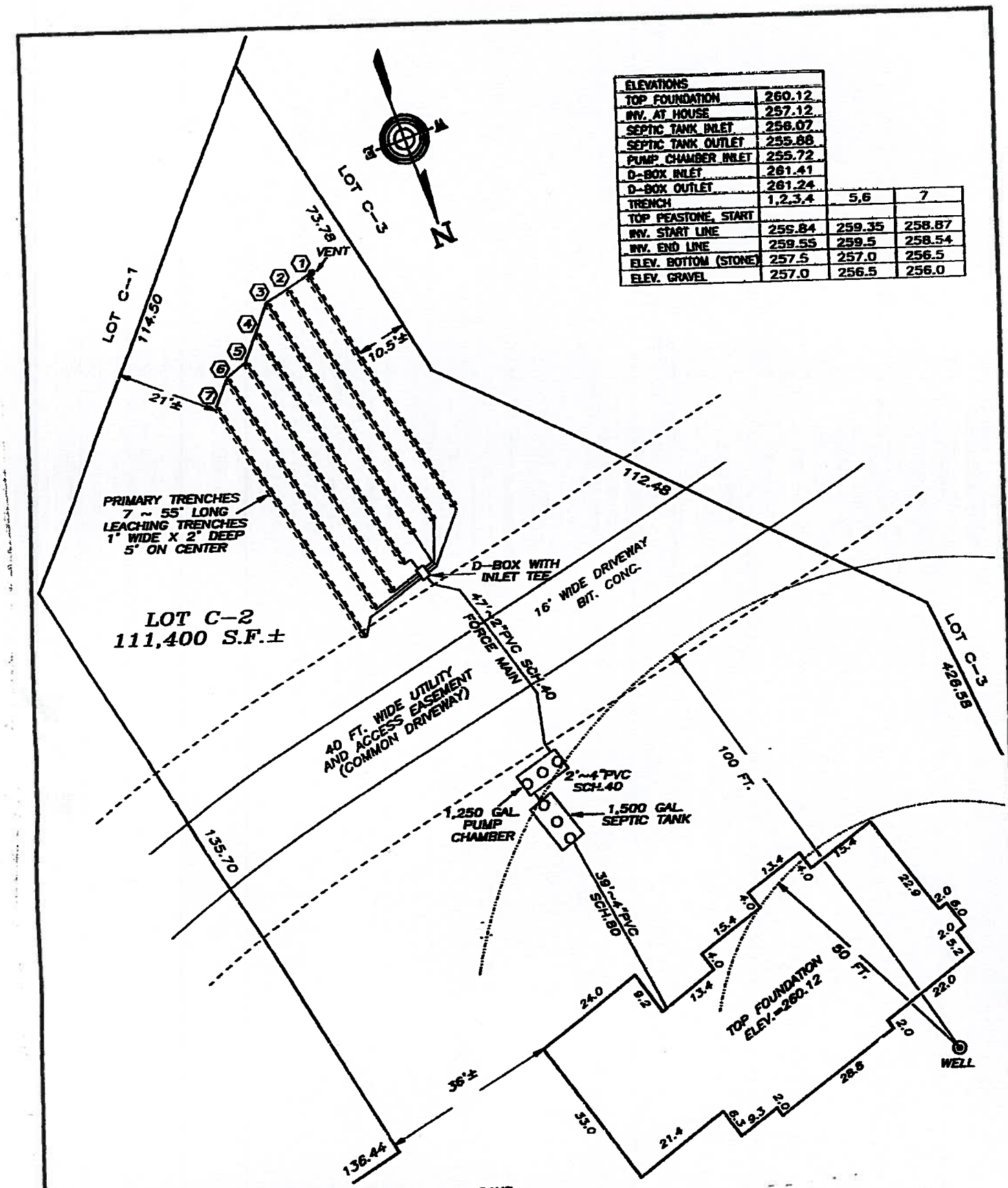

ELEVATIONS			
TOP FOUNDATION	260.12		
INV. AT HOUSE	257.12		
SEPTIC TANK INLET	256.07		
SEPTIC TANK OUTLET	255.88		
PUMP CHAMBER INLET	255.72		
D-BOX INLET	261.41		
D-BOX OUTLET	261.24		
TRENCH	1,2,3,4	5,6	7
TOP PEASTONE, START			
INV. START LINE	259.84	259.35	258.87
INV. END LINE	259.55	259.5	258.54
ELEV. BOTTOM (STONE)	257.5	257.0	256.5
ELEV. GRAVEL	257.0	256.5	256.0

IN ACCORDANCE WITH THE TERMS OF PERMIT NO. 96-64NR ISSUED NOVEMBER 12, 1996 TO INSTALL A SEWAGE DISPOSAL SYSTEM AT LOT C-2 NEWTOWN ROAD, THIS OFFICE HAS PERFORMED THE FOLLOWING INSPECTIONS.

NOV. 5, 1996 — STAKED AND GRADED SYSTEM AREA

NOV. 19, 1996 — AS BUILT LOCATION AND ELEVATION OF D-BOX, & LEACHING TRENCHES

MARCH 7, 1997 — AS BUILT LOCATION AND ELEVATION OF SEPTIC TANK, PUMP CHAMBER, AND FOUNDATION

5/21/97 PUMP OPERATION

I CERTIFY TO THE BEST OF MY KNOWLEDGE AND PROFESSIONAL ABILITY THAT THE SUBSURFACE DISPOSAL SYSTEM SHOWN ON THIS PLAN WAS INSTALLED IN THE LOCATION AND AT THE ELEVATION SHOWN AS OF SEPT. 17, 1996. WHILE CONSTRUCTION SUPERVISION WAS NOT SUPPLIED, A VISUAL INSPECTION OF THE OBSERVABLE PORTIONS OF THE COMPLETED SYSTEM APPEAR TO BE IN CONFORMITY WITH TITLE 5, THE STATE ENVIRONMENTAL CODE.

SEPTIC PUMP CHAMBER PUMPS NOT INSTALLED

MARK DONOVAN No. 27140 REGISTERED PROFESSIONAL ENGINEER

ENGINEER

5/21/97

DATE

96-64NR
214 NEWTOWN ROAD
(LOT C-2)
1 OF 2

MAY 22 1997
ACTON BOARD OF HEALTH

AS BUILT PLAN OF
SEWAGE DISPOSAL SYSTEM
LOT C-2 ∘ NEWTOWN ROAD

ACTON ∘ MASS.

PREPARED FOR: SWEENEY & SONS, INC.
ROCKLAND AVE. ∘ MAYNARD ∘ MA. 01754

SCALE: 1 INCH = 20 FEET MARCH 7, 1997

ACTON SURVEY & ENGINEERING, INC.
277 CENTRAL ST. ∘ ACTON ∘ MASS.

FILE NO. 2932 — LOT C-2

2931ABC2.DWG

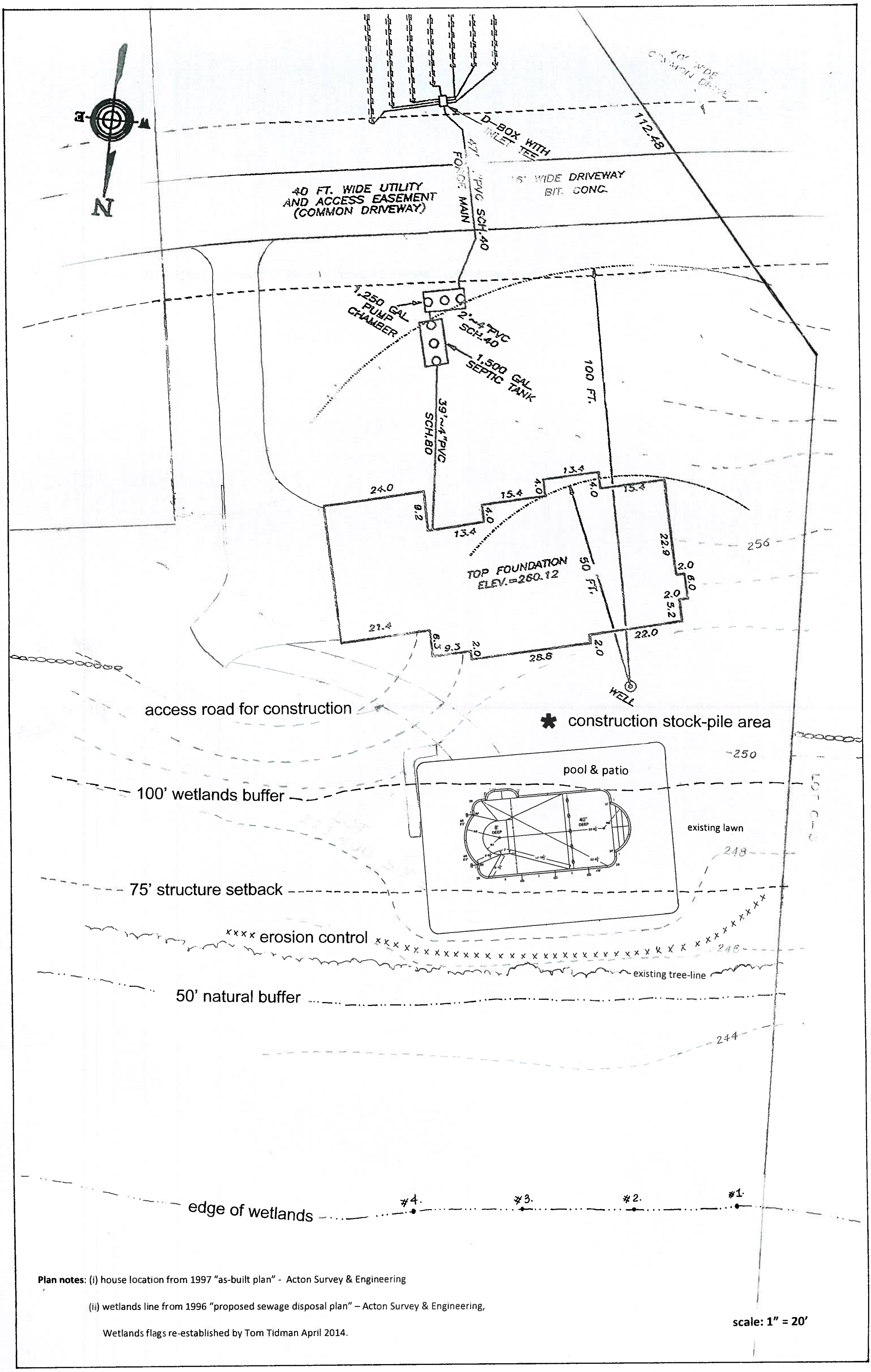

Plan notes: (i) house location from 1997 "as-built plan" - Acton Survey & Engineering

(ii) wetlands line from 1996 "proposed sewage disposal plan" – Acton Survey & Engineering,

Wetlands flags re-established by Tom Tidman April 2014.

scale: 1" = 20'

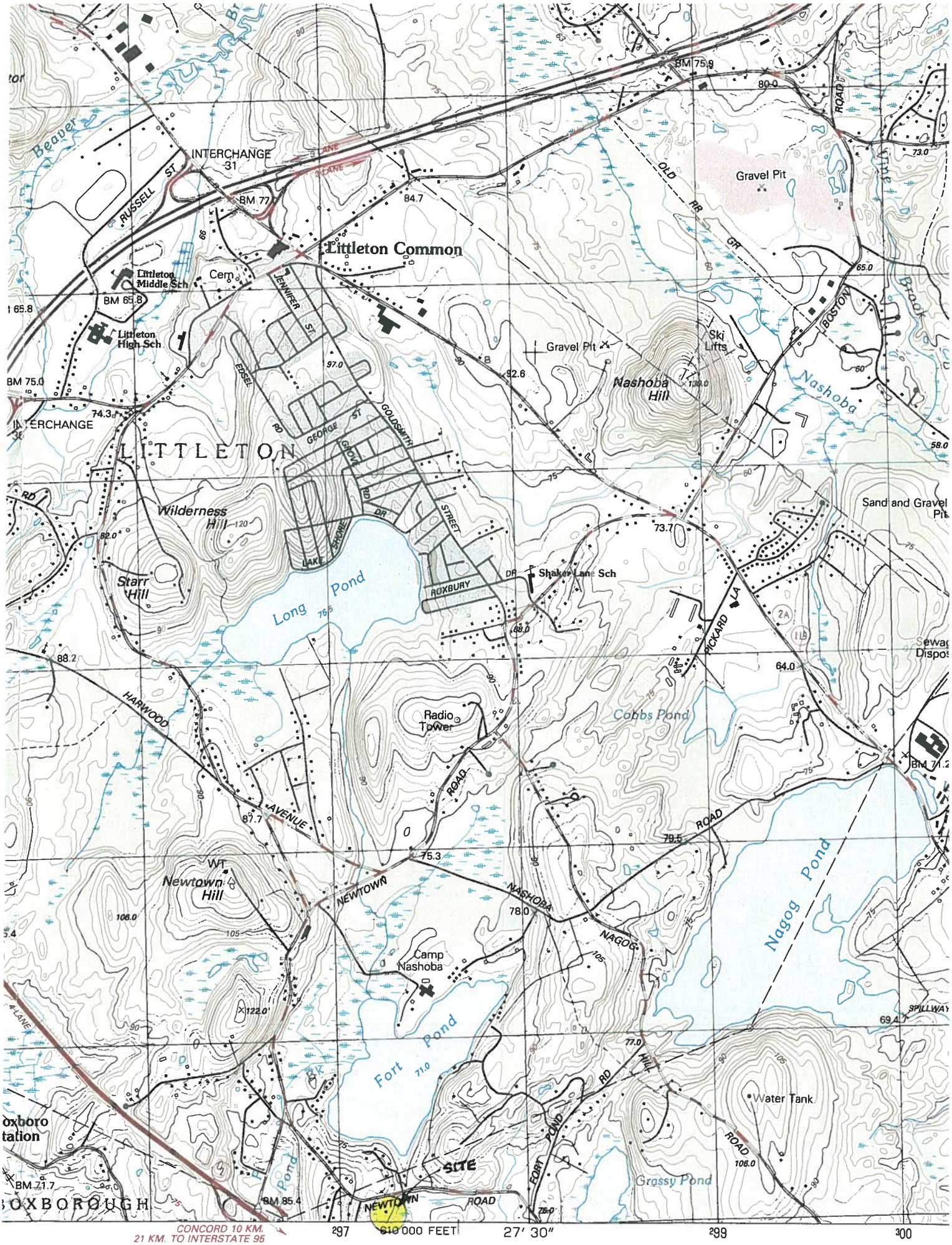

CAL SURVEY, RESTON, VIRGINIA—1987

Acton GIS Viewer 4/23/2014

214 Newtown Road

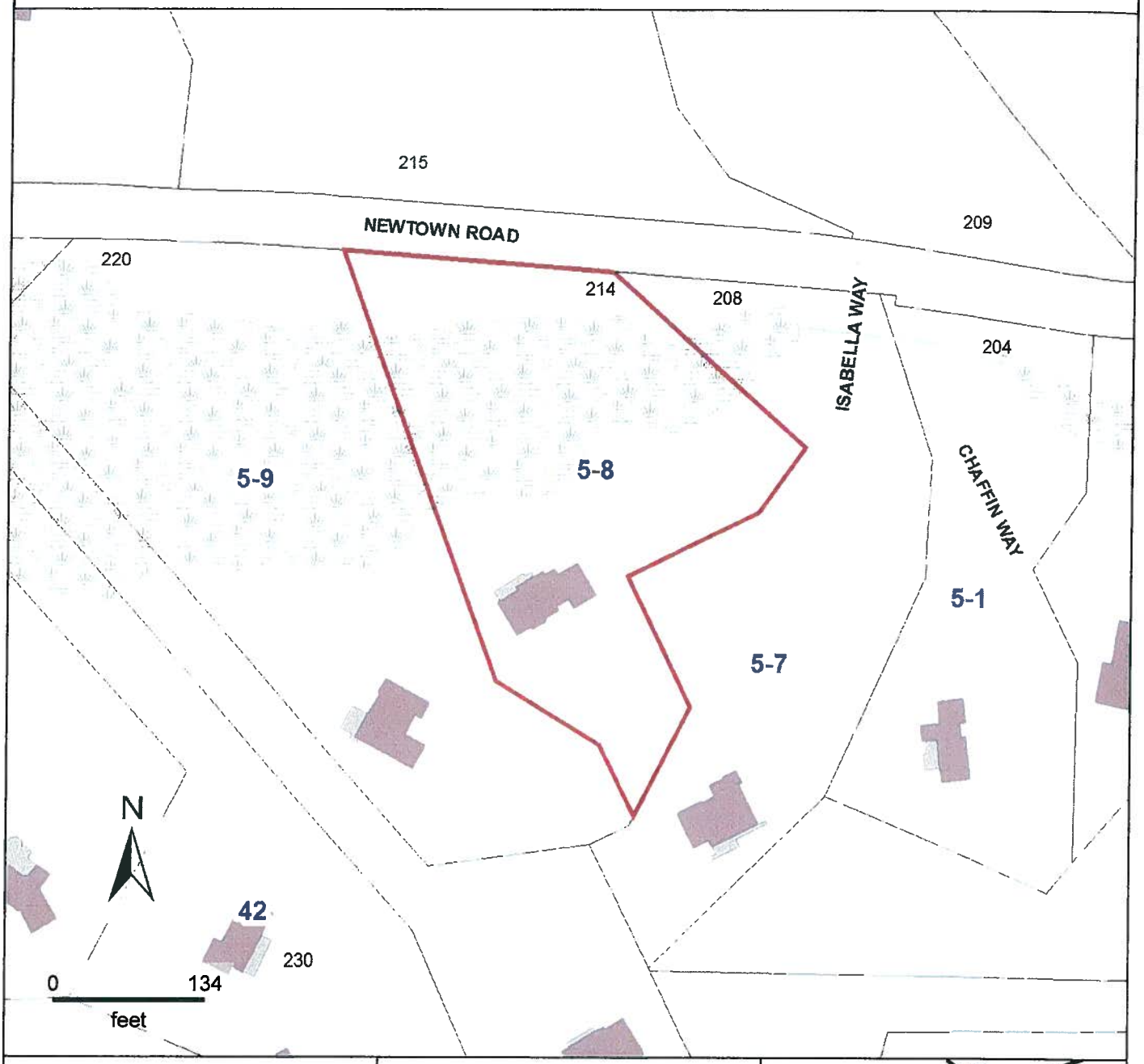

Property Information

Property ID D3-5-8
Location 214 NEWTOWN RD

INCORPORATED ~ 1735 ACTON

MAP FOR REFERENCE ONLY
NOT A LEGAL DOCUMENT

This data set/map is for planning purposes only and should not be used for larger scale analysis. The Town of Acton shall not be held liable for any use of the data or images shown on this map, nor is any warranty of accuracy expressed. All uses of this data set/map are subject to field verification.

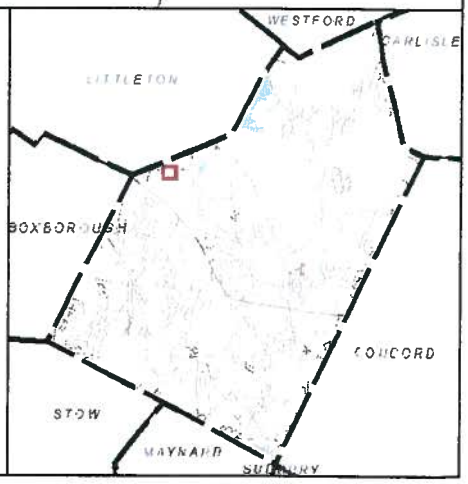

Honse

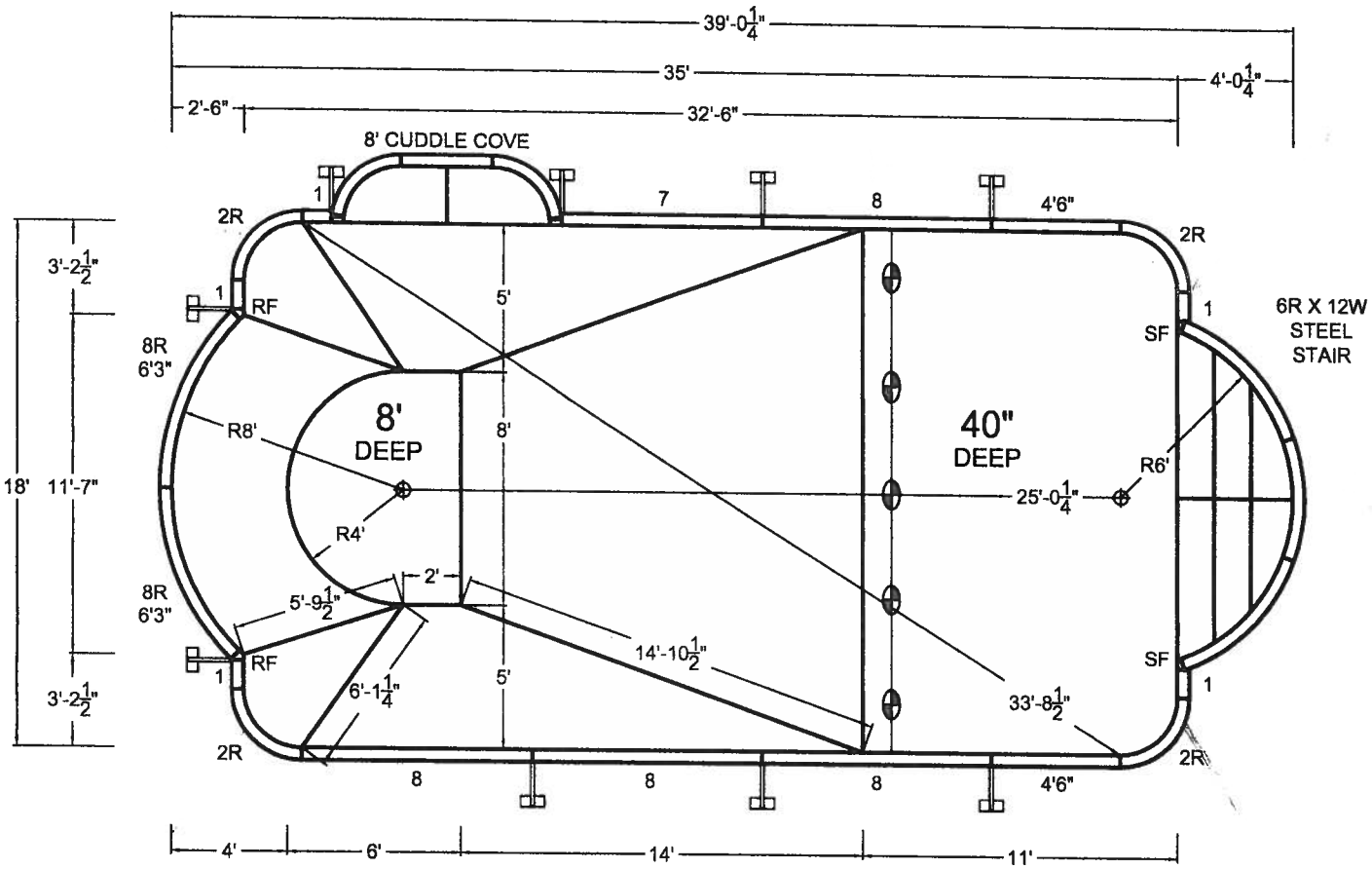

RF--ROMAN END FILLER
SF--RECTANGLE STAIR FILLER

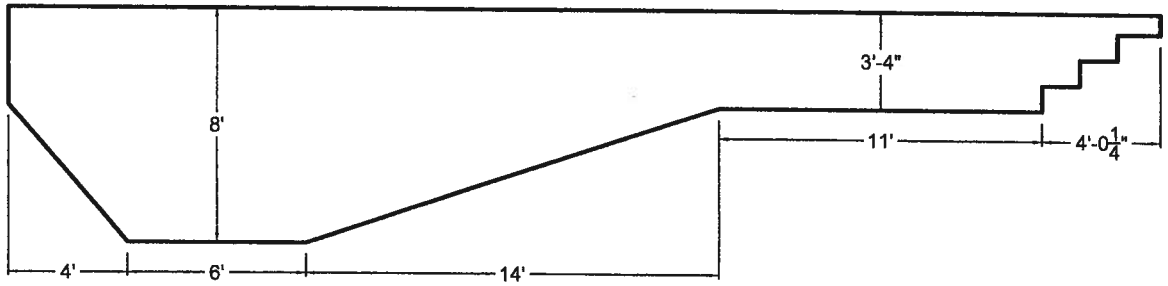

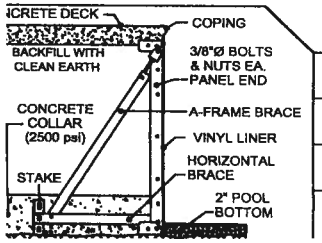

FILE NUMBER : 14040821		THIS POOL CONFORMS TO *APSP/ANSI/ICC-5 2011* STANDARDS FOR RESIDENTIAL INGROUND SWIMMING POOLS	**CUSTOMER SIGNATURE REQUIRED** / **DATE**
Perimeter : ----			
Surface Area : ----	33 Wade Rd. Latham, NY 12110 phn: 518 786 1200	Imperial POOLS	**DEALER NAME :** ----
Volume : ----			**CUSTOMER NAME :** ----